

+NOTICE!!

These documents have been scanned!

Do not place un-scanned documents beneath this notice!

Do not remove this notice from this file!

GPO Jacket No. 560-102
Print Order 61540
Rise Business Services, LLC
Job=AZ15 8/2/2019



Box Number= AZ15214



Claim Begin-End: AMC163502-AMC163590

1 Initial Receipt



AZ15214-5

AMC157621-AMC163995

UNITED STATES
DEPARTMENT OF THE INTERIOR
BUREAU OF LAND MANAGEMENT

RECEIPT AND ACCOUNTING ADVICE

NO. 2062007 04

WB/AZ 08/03/94

Subject: CLAIM MAINTENANCE FEE 1995 (40)

2 14 13 4,000.00

Applicant: JAMES D. LOGHRY
2121 E. MONTE VISTA DR.
YUCSON AZ. 85719

Remitter: SAME CK. # 6143
323-2945

Assignor:

LEASE MANAGEMENT DATA											
<input type="checkbox"/> NEW <input type="checkbox"/> UPDATE <input type="checkbox"/> PAYMENT											
ORIGINAL SERIAL NO.		ASG.	TYPE	ST.	CTY.	FUND SYMBOL			ACRES/UNITS		RATE
AMC 163533, ET AL											
AMOUNT	ANV. DATE	EXP. DATE	BILL CYC.	S/C	DISTRICT	NEXT BILL	MISC. DATA	U of M	ACTUAL UNITS		
ASSIGNMENT SERIAL NO.		ASG.	TYPE	ST.	CTY.	FUND SYMBOL			ACRES/UNITS		RATE
AMOUNT	ANV. DATE	EXP. DATE	BILL CYC.	S/C	DISTRICT	NEXT BILL	MISC. DATA	U of M	ACTUAL UNITS		
APPLY REMITTANCE						Remarks: 163533-4 } 40 328362-7 }					
ACTION	FUND SYMBOL	CTY.	AMOUNT								
FILING FEE											
RENTAL											
UNEARNED											
REFUND											
TOTAL											
AMOUNT DUE											
<input type="checkbox"/> Lease in Escrow? <input type="checkbox"/> KGS? <input type="checkbox"/> Auto Escalates? <input type="checkbox"/> Auto Renew?						FOR MMS USE ONLY					
Of Interest? Operating Rights? Operator Bond Filed?						BILLEE NUMBER OCS SECTION CODE		FOREST REFUGE			

UNITED STATES
DEPARTMENT OF THE INTERIOR
BUREAU OF LAND MANAGEMENT

No. 335900

RECEIPT AND ACCOUNTING ADVICE

MCL NOTICES (89)

DEJ/AZ APR 15 82 1 0 26 1 44500

SUBJECT

APPLICANT: PACIFIC COAST MINES INC
3075 WILSHIRE BLVD
LOS ANGELES CA 90010

REMITTER IF DIFFERENT THAN APPLICANT:

CORN & AHERN
1802 W GRANT ROAD
TUCSON AZ 85745

ASSIGNOR:

SERIAL NUMBER	*	ASG	TYPE	STATE	ACRES/UNITS	RATE	CTY	FUND SYMBOL	AMOUNT	
A MC 163502 thru A MC 163590 - G.B. #1 thru #89										
/ /			/ /			APPLY:		CTY	FUND SYMBOL	AMOUNT
ANV. DATE			EXP. DATE			BILL CYCLE		FILING FEE	140850	
S/C CC80			DISTRICTS			NEXT BILL DATE		RENTAL		
MISC. DATA			U OF M			ACTUAL UNITS		REIMBURSE		
NEW SERIAL NUMBER			EFFECTIVE DATE			OTHER				
ASSIGNMENT: COMPLETE AREA?						REFUND				
ASSIGNED AREA						RETAIN IN UNEARNED ACCOUNT				
RETAINED AREA						TOTAL				
OF INTEREST?						REMARKS:				
BOND FILED?						BY				
						DATE				

ACCOUNTING ADVICE COPY

APR 15 82 1 1 27 3 325

UNITED STATES
DEPARTMENT OF THE INTERIOR
BUREAU OF LAND MANAGEMENT

No. 335900

RECEIPT AND ACCOUNTING ADVICE

MCL NOTICES (89)

DEJ/AZ APR 15 82 1 0 26 1

44500

SUBJECT

APPLICANT: PACIFIC COAST MINES INC
3075 WILSHIRE BLVD
LOS ANGELES CA 90010

REMITTER IF DIFFERENT THAN APPLICANT:

CORN & AMERN
1802 W GRANT ROAD
TUCSON AZ 85745

ASSIGNOR:

SERIAL NUMBER	*	ASG	TYPE	STATE	ACRES/UNITS	RATE	CTY	FUND SYMBOL	AMOUNT
A MC 163502 thru A MC 163590 - G.B. #1 thru #89									
						APPLY:	CTY	FUND SYMBOL	AMOUNT
ANV. DATE		EXP. DATE		BILL CYCLE		FILING FEE		140850	
S/C CC80		DISTRICTS		NEXT BILL DATE		RENTAL			
MISC. DATA		U OF M		ACTUAL UNITS		REIMBURSE			
NEW SERIAL NUMBER						EFFECTIVE DATE			
ASSIGNMENT: COMPLETE AREA?									
ASSIGNED AREA						TOTAL			
RETAINED AREA						REMARKS:			
OF INTEREST?									
BOND FILED?									
BY						DATE			

CASE FOLDER COPY

APR 15 82 1 1 27 3

325

NOTICE!!

These documents have been scanned!

Do not place un-scanned documents beneath this notice!

Do not remove this notice from this file!

GPO Jacket No. 560-102
Print Order 61540
Rise Business Services, LLC
Job=AZ15 8/2/2019



Box Number= AZ15214



Claim Begin-End: AMC163502-AMC163590

2 Correspondence



AZ15214-5

AMC157621-AMC163995

**NO
DOCUMENTS
FOUND**

NO DOCUMENTS FOUND
NO DOCUMENTS FOUND

NOTICE!!

These documents have been scanned!

Do not place un-scanned documents beneath this notice!

Do not remove this notice from this file!

GPO Jacket No. 560-102
Print Order 61540
Rise Business Services, LLC
Job=AZ15 8/2/2019



Box Number= AZ15214



Claim Begin-End: AMC163502-AMC163590

3 Transfers



AZ15214-5

AMC157621-AMC163995

**NO
DOCUMENTS
FOUND**

NO DOCUMENTS FOUND
NO DOCUMENTS FOUND

NOTICE!!

These documents have been scanned!

Do not place un-scanned documents beneath this notice!

Do not remove this notice from this file!

GPO Jacket No. 560-102
Print Order 61540
Rise Business Services, LLC
Job=AZ15 8/2/2019



Box Number= AZ15214



Claim Begin-End: AMC163502-AMC163590

4 Annual Filings



AZ15214-5

AMC157621-AMC163995

DECONCINI McDONALD YETWIN & LACY

A PROFESSIONAL CORPORATION

ATTORNEYS AT LAW

2525 EAST BROADWAY BOULEVARD ■ SUITE 200 ■ TUCSON, ARIZONA 85716-5300
(520) 322-5000 ■ (520) 322-5585 (Fax)

86 claims x 100.00 =
8600.00 ASm

EVO DECONCINI (1901-1988)

JOHN R. McDONALD DENNIS DECONCINI
RICHARD M. YETWIN JOHN C. LACY
JOHN C. RICHARDSON DAVID ANSON
JAMES A. JUTRY SPENCER A. SMITH
MICHAEL R. URMAN DENISE M. BAINTON
PHILIP R. WOOTEN LUIS A. OCHOA
GARY F. URMAN MARK D. LAMMERS
WAYNE E. YEHLENG CHRISTINA URIAS
DAVID V. SANDERSON SHELTON L. FREEMAN
JEFFREY R. SIMMONS JEFFREY M. MANLEY
ALYCE L. PENNINGTON STEPHEN M. BARKLEY
OSCAR S. LIZARDI LISA ANNE SMITH
EDWARD O. COMITZ QUINN C. WHEELER
GARY B. KRAFT, JR. RISA L. KANDELL

GREGORY W. HUBER - OF COUNSEL
RICHARD C. KATZ - OF COUNSEL
SARA J. VANCE - OF COUNSEL

Bureau of Land Management
Arizona State Office
Attn: Public Room
222 N. Central Ave.
Phoenix, AZ 85004

Re: Payment of Claim Maintenance Fees

Dear Ladies and Gentlemen:

Delivered herewith are two checks totalling \$8,600 in payment of the claim maintenance fees pursuant to Sections 10101(a) and (b) of the Omnibus Budget Reconciliation Act of 1993 (Act of August 10, 1993, 107 Stat. 312), as extended by the Department of Interior and Related Agencies Appropriations Act of October 21, 1988 (P.L. 105-277) and 43 CFR §3833.1-5(b), for the assessment year beginning September 1, 1999.

A copy of the Certification of Payment of Maintenance Fee in Lieu of Affidavit of Annual Assessment Work that will be filed in the official records of Mohave County, Arizona, is also enclosed herewith. The owners of the claims continue to be Russell M. Corn, Richard Ahern and James D. Loghry, 2121 E. Monte Vista Dr., Tucson, AZ 85719.

Very Truly Yours,

John C. Lacy

c. Alan I. Brown
I:\Files\docs\NEVA01\950517\LTR\200900.WPD

24466
319322
225655
320083
332906
315139
31972
34315
328362
163507

2901 NORTH CENTRAL AVENUE, SUITE 1644
PHOENIX, ARIZONA 85012-2736
(602) 241-0100
FAX: (602) 241-0220

233 CONSTITUTION AVENUE, NE
WASHINGTON, D.C. 20002-7307
(202) 646-6900
FAX: (202) 643-6044

PLEASE REPLY TO TUCSON

1999 AUG 30 A 10:38

RECEIVED
B.L.M. AZ STATE OFFICE

After recording, please return to:
John C. Lacy
DeConcini McDonald Yetwin & Lacy, P.C.
2525 E. Broadway Blvd., #200
Tucson, AZ 85716

STATE OF NEVADA

County of Clark

)
) ss:
)

**CERTIFICATION OF PAYMENT OF MAINTENANCE FEE
IN LIEU OF AFFIDAVIT OF ANNUAL ASSESSMENT WORK**

PHOENIX, ARIZONA

1999 AUG 30 A 10:38

RECEIVED
B.L.M. AT STATE OFFICE

Alan I. Brown, being first duly sworn, deposes and says that:

1. He is the President of Nevada Pacific Mining Company Incorporated, a Nevada corporation, the owner and/or lessee of the unpatented mining claims and millsites situated in the Gold Basin Mining District, Mohave County, Arizona (the "Claims"), the location notices of which are of record in said county, and in the records of the Arizona State Office of the Bureau of Land Management under the file numbers indicated on the attached Exhibit A.

2. Pursuant to the Sections 10101 (a) and (b) of the Omnibus Budget Reconciliation Act of 1993 (Act of August 10, 1993, 107 Stat. 312), as extended by the Department of the Interior and Related Agencies Appropriations Act of October 21, 1998 (P.L. 105-277) and 43 CFR § 3833.1-5(b), the owner has paid a maintenance fee of \$100 per claim for the assessment year beginning September 1, 1999, and this Certificate is in lieu of an affidavit of performance of annual assessment work or notice of intent of hold.

3. The name and address of the owner of the Group I and II Claims for which this Certificate is prepared is Nevada Pacific Mining Company Incorporated, P.O. Box 60610, Boulder City, NV 89006-0610. The names and address for the owners of the Group III Claims for which this Certificate is prepared are Russell M. Corn, Richard Ahern and James D. Loghry, 2121 E. Monte Vista Dr., Tucson, AZ 85719. **THIS IS NOT A CHANGE OF ADDRESS**

4. The Claims are held and claimed by the owner for the valuable mineral contained therein, or in the case of millsites, for purposes related to mineral development.

DATED this 10 day of August, 1999.

Alan I. Brown

Alan I. Brown

The foregoing instrument was acknowledged before me this 10 day of August, 1999, by Alan I. Brown, President of Nevada Pacific Mining Company Incorporated, a Nevada corporation, on behalf of the corporation.

My commission expires:

APRIL 27, 2003

Amber Kennedy
Notary Public




EXHIBIT A

GROUP II

Unpatented claims held by Nevada Pacific Mining Company, Incorporated located in the Gold Basin Mining District, Mohave County, Arizona:

<u>Name of Claim</u>	<u>Location Date</u>	<u>Mohave Cty Book</u>	<u>Rec'ds Page</u>	<u>BLM Serial A MC No.</u>
----------------------	--------------------------	----------------------------	------------------------	--------------------------------

In Section 19, Township 28 North, Range 18 West:

Ring Bear	08/13/74	234	838	24466
Ring Bear No. 4	01/14/75	255	790	24468
Ring Bear No. 5	01/14/75	255	791	24467

In Section 25, Township 28 North, Range 19 West:

Yucca No. 5	12/31/74	253	565	24475
Yucca No. 7	12/31/74	253	567	24476
Yucca No. 9	12/31/74	253	569	24477
Yucca No. 10	12/31/74	253	570	24478
Yucca No. 11	12/31/74	253	571	24479
Yucca No. 12	12/31/74	253	572	24480
Yucca No. 13	12/31/74	253	573	24481
Yucca No. 14	12/31/74	253	574	24482
Yucca No. 8	01/10/92	1994	472	319323

In Section 30, Township 28 North, Range 18 West:

Cyclops No. 1	10/19/74	245	51	24469
Cyclops No. 2	10/19/74	245	53	24470
Cyclopic King No. 1	10/03/74	241	463	24471
Cyclopic King No. 2	10/03/74	241	464	24472
Cyclopic King No. 3	10/03/74	241	465	24473
Yucca No. 15	12/31/74	253	575	24483
Yucca No. 16	12/31/74	253	576	24484
Yucca No. 17	12/31/74	253	577	24485
Yucca No. 18	12/31/74	253	578	24486
Yucca No. 19	12/31/74	253	579	24487
Yucca No. 22	01/11/75	261	466	24488
Yucca No. 23	01/11/75	261	467	24489
Yucca No. 24	01/11/75	261	468	24490
Yucca No. 25	01/11/75	261	469	24491
Yucca No. 58	01/05/75	261	502	24492
Yucca No. 59	01/05/75	261	503	24493
Yucca No. 60	01/05/75	261	504	24494
Yucca No. 61	01/05/75	261	505	24495
Joshua No. 1	04/09/78	457	580	24496
Joshua No. 2	04/09/78	457	581	24497
Yucca No. 26	06/03/84	1028	934	225655
Yucca No. 57	02/18/92	2013	429	320083
Gold King No. 1	01/10/92	1994	470	319322

RECEIVED
BLM AZ STATE OFFICE
1999 AUG 30 A 10:38
PHOENIX, ARIZONA

ENTERED INTO COMPUTER

9/9/99 JEC

<u>Name of Claim</u>	<u>Location Date</u>	<u>Mohave Cty Book</u>	<u>Rec'ds Page</u>	<u>BLM Serial A MC No.</u>
Yucca Millsite No. 1	11/09/94	2488	739	332906
Yucca Millsite No. 2	11/09/94	2488	741	332907
Yucca Millsite No. 3	11/09/94	2488	743	332908
Yucca Millsite No. 4	11/09/94	2488	745	332909
Yucca Millsite No. 5	11/09/94	2488	747	332910
Cyclops Millsite No. 1	11/09/94	2488	749	332911

In Section 6, Township 27 North, Range 17 West:

Gold Basin Millsite	05/24/91	1895	132	315139
---------------------	----------	------	-----	--------

GROUP I

Unpatented claims held by Nevada Pacific Mining Company, Incorporated located in the Gold Basin Mining District, Mohave County, Arizona:

In Section 4, Township 27 North, Range 18 West:

P. and L.M.	05/21/53	4-D (mines)	225	31972
Lee No. 5	01/19/75	261	524	34317
Lee No. 7	01/19/75	261	526	34318
Lee No. 9	01/19/75	261	528	34319

GROUP III

Unpatented claims held by Russell M. Corn, Richard Ahern and James D. Loghry and leased to Nevada Pacific Mining Company, Incorporated located in the Gold Basin Mining District, Mohave County, Arizona:

In Sections 30 and 31, Township 28 North, Range 18 West and Sections 24 and 25, Township 28 North, Range 19 West:

GB 32	799	296-297	3/17/82	163533
GB 32 Amended	2285	899-900	9/01/93	
GB 33	799	298-299	3/16/82	163534
GB 33 Amended	2285	901-902	9/01/93	
GB 34	799	300-301	3/16/82	163535
GB 34 Amended	2285	903-904	9/01/93	
GB 35	799	302-303	3/16/82	163536
GB 35 Amended	2275	905-906	9/01/93	
GBX 1	2285	907-908	9/01/93	328362
GBX 2	2285	909-910	9/01/93	328363

ENTERED INTO COMPUTER

9/9/99 *gc*

RECEIVED
BLM ARIZONA STATE OFFICE
1999 AUG 30 A 10:39

<u>Name of Claim</u>	<u>Mohave Cty Rec'ds Book</u>	<u>Page</u>	<u>Location Date</u>	<u>BLM A MC Serial No.</u>
GBX 4	2285	913-914	9/01/93	328364
GBX 5	2285	915-916	9/01/93	328365
GBX 6	2285	917-918	9/01/93	328366
GBX 7	2285	919-920	9/01/93	328367
GBX 8	2285	921-922	9/01/93	328368
GBX 9	2285	923-924	9/01/93	328369
GBX 10	2285	925-926	9/01/93	328370
GBX 11	2285	927-928	9/01/93	328371
GBX 12	2285	929-930	9/01/93	328372
GBX 13	2285	931-932	9/01/93	328373
GBX 14	2285	933-934	9/01/93	328374
GBX 15	2285	935-936	9/01/93	328375
GBX 16	2285	937-938	9/01/93	328376
GBX 17	2285	939-940	9/01/93	328377
GBX 18	2285	941-942	9/01/93	328378
GBX 19	2285	943-944	9/01/93	328379
GBX 20	2285	945-946	9/01/93	328380
GBX 21	2285	947-948	9/01/93	328381
GBX 22	2285	949-950	9/01/93	328382
GBX 23	2285	951-952	9/01/93	328383
GBX 24	2285	953-954	9/01/93	328384
GBX 25	2285	955-956	9/01/93	328385
GBX 26	2285	957-958	9/01/93	328386
GBX 27	2285	959-960	9/01/93	328387
GBX 28	2285	961-962	9/01/93	328388
GBX 29	2285	963-964	9/01/93	328389
GBX 30	2285	965-966	9/01/93	328390
GBX 33	2285	967-968	9/01/93	328391
GBX 34	2285	969-970	9/01/93	328392
GBX 35	2285	971-972	9/01/93	328393
GBX 36	2285	973-974	9/01/93	328394
GBX 37	2285	975-976	9/01/93	328395
GBX 38	2285	977-978	9/01/93	328396
GBX 39	2285	979-980	9/01/93	328397

reb.forms.ass.aff.99.nev.pac.az

RECEIVED
B.L.M. ARIZONA STATE OFFICE
1999 AUG 30 A 10:39
PHOENIX, ARIZONA

ENTERED INTO COMPUTER
9/9/99 SC

UNITED STATES
DEPARTMENT OF THE INTERIOR
BUREAU OF LAND MANAGEMENT

RECEIPT AND ACCOUNTING ADVICE

NO. 2297040 97

Subject: GRASS MAINTENANCE FEE 2000

02/02

02/02/99

Applicant:

RECONSTRUCTION MCDONALD YETWIN
3025 E BRONOWAY BLVD
TUCSON AZ 85716

Remitter: FOR: RUSSELL COEN ET AL

Assignor:

LEASE MANAGEMENT DATA ☐ NEW ☐ UPDATE ☐ PAYMENT

ORIGINAL SERIAL NO.	ASG.	TYPE	ST.	CTY.	FUND SYMBOL	ACRES/UNITS	RATE
ONE 2166 ET AL	000						

AMOUNT	ANV. DATE	EXP. DATE	BILL CYC.	S/C	DISTRICT	NEXT BILL	MISC. DATA	U of M	ACTUAL UNITS

ASSIGNMENT SERIAL NO.	ASG.	TYPE	ST.	CTY.	FUND SYMBOL	ACRES/UNITS	RATE

AMOUNT	ANV. DATE	EXP. DATE	BILL CYC.	S/C	DISTRICT	NEXT BILL	MISC. DATA	U of M	ACTUAL UNITS

APPLY REMITTANCE

ACTION	FUND SYMBOL	CTY.	AMOUNT
FILING FEE			
RENTAL			
UNEARNED			
REFUND			
TOTAL			
AMOUNT DUE			

Remarks:

BY:

DATE:

- ☐ Lease in Escrow?
☐ KGS?
☐ Auto Escalates?
☐ Auto Renew?

Of Interest?
Operating Rights?
Operator
Bond Filed?

FOR MMS USE ONLY

BILLEE	FOREST REFUGE
NUMBER	
OCS SECTION	
CODE	

YARNELL MINING COMPANY

August 30, 1999

Via Certified Mail Z 104 943 310

U.S. Department of Interior
Bureau of Land Management
Arizona State Office
222 North Central Avenue
Phoenix, Arizona 85004-2203

Reference: Annual Assessment and Payment

To Whom It May Concern:

Enclosed is our annual rental payment of \$5900.00 for the 59 claims held in Yavapai County, Arizona as shown in the attached schedule. These fees are being applied toward the assessment year September 1, 1999 through August 31, 2000.

X Beyond August 31, 1999 all inquiries concerning the Yarnell Project should be directed to Mr. Dennis Stansbury, Vice President Development and Production at Bema's corporate office:

Bema Gold Corporation
Three Bentall Centre, Suite 3113
595 Burrard Street
P.O. Box 49113
Vancouver, BC CANADA V7X 1G4

Thank you.

Sincerely
for Yarnell Mining Company



Cheryl McAmis
Administrative Assistant

Enclosures: BGO Check # 2455 dated 9/1/99
Schedule of Mining Claims
cc: Dennis Stansbury

ARIZONA
STATE OFFICE
PHOENIX, ARIZONA

SEP 1 9 57 PM '99

RECEIVED
BUREAU OF
LAND MANAGEMENT

317463
98902
74727
134462
84228
311270
316563
118942
244644
72442
78211
33458

59
C/MC

RECEIVED
BUREAU OF
LAND MANAGEMENT

SEP 1 9 57 PM '99

ARIZONA
STATE OFFICE
PHOENIX, ARIZONA

YARNELL MINING COMPANY, INC.
STATE OF ARIZONA, COUNTY OF YAVAPAI
SCHEDULE OF CLAIMS

	<u>Claim Name</u>	<u>BLM Serial #</u>	<u>Book #</u>	<u>Page #</u>
1	BLACK DIKE EXT. NO. 5	118942	1339	56
2	THUNDER HILL	78227	923	945
3	BLACK DIKE NO. 1	74727	153*	17
4	RIM ROCK # 1	82449	154*	550
5	VICTORIA # 1	78219	924	918
6	VICTORIA # 2	98902	1287	765-769
7	VICTORIA # 3	98903	1276	765-769
8	VICTORIA # 4	98904	1287	765-769
9	VICTORIA # 5	244644	1751	484
10	ALVIN J	33458	991	223
11	KATHRYN A	33459	991	419
12	KATHRYN B	33460	991	421
13	PENNSYLVANIA NO. 1	134462	1392	661
14	RYA # 1	311270	2326	419-494
15	RYA # 2	311271	2326	419-494
16	RYA # 3	311272	2326	419-494
17	RYA # 4	311273	2326	419-494
18	RYA # 5	311274	2326	419-494
19	RYA # 6	311275	2326	419-494
20	RYA # 7	311276	2326	419-494
21	RYA # 8	311277	2326	419-494
22	RYA # 9	311278	2326	419-494
23	RYA # 10	311279	2326	419-494
24	RYA # 11	311280	2326	419-494
25	RYA # 12	311281	2326	419-494
26	RYA # 13	311282	2326	419-494
27	RYA # 14	311283	2326	419-494
28	RYA # 15	311284	2326	419-494
29	RYA # 16	311285	2326	419-494
30	RYA # 17	311286	2326	419-494
31	RYA # 18	311287	2326	419-494
32	RYA # 19	311288	2326	419-494
33	RYA # 20	311289	2326	419-494
34	RYA # 21	311290	2326	419-494
35	RYA # 22	311291	2326	419-494
36	RYA # 23	311292	2326	419-494
37	RYA # 24	311293	2326	419-494
38	RYA # 25	311294	2326	419-494
39	RYA # 26	311295	2326	419-494
40	RYA # 27	311296	2326	419-494
41	RYA # 28	311297	2326	419-494
42	RYA # 29	311298	2326	419-494
43	RYA # 30	311299	2326	419-494

Yarnell Mining Company, Inc.
State of Arizona Claim Schedule
Page Two

	<u>Claim Name</u>	<u>BLM Serial #</u>	<u>Book #</u>	<u>Page #</u>
44	RYA # 31	311300	2326	419-494
45	RYA # 32	311301	2326	419-494
46	RYA # 33	311302	2326	419-494
47	RYA # 34	311303	2326	419-494
48	RYA # 35	311304	2326	419-494
49	RYA # 36	311305	2326	419-494
50	RYA # 37	311306	2326	419-494
51	RYA # 38	311307	2326	419-494
52	RYA # 41	311308	2326	495-500
53	RYA # 42	311309	2326	495-500
54	RYA # 43	311310	2326	495-500
55	BLACK DIKE NO. 3	72445	153*	393
56	PANCHO VILLA # 1	316563	2411	86
57	PANCHO VILLA # 2	316564	2411	88
58	GOLD ROCK # 1	317463	2408	851
59	GOLD ROCK # 2	317464	2408	853

* signifies Book of Mines

ARIZONA
STATE OFFICE
PHOENIX, ARIZONA

SEP 1 9 57 PM '99

RECEIVED
BUREAU OF
LAND MANAGEMENT

ENTERED INTO COMPUTER

9/9/99 *Sc*

CASE FOLDER COPY

315139 24466
31972 225655
34315 320083
163502 319322
328362 332906

DECONCINI McDONALD YETWIN & LACY

A PROFESSIONAL CORPORATION

ATTORNEYS AT LAW

EVO DECONCINI (1901-1986)

JOHN R. McDONALD DENNIS DECONCINI
RICHARD M. YETWIN JOHN C. LACY
JOHN C. RICHARDSON DAVID ANSON
JAMES A. JUTRY SPENCER A. SMITH
MICHAEL R. URMAN DENISE M. BAINTON
PHILIP R. WOOTEN LUIS A. OCHOA
GREGORY W. HUBER GARY F. URMAN
MARK D. LAMMERS WAYNE E. YEHLLING
CHRISTINA URIAS DAVID V. SANDERSON
SHELTON L. FREEMAN JEFFREY R. SIMMONS
STEPHEN M. BARKLEY OSCAR S. LIZARDI
LISA ANNE SMITH JEFFREY M. MANLEY
LAURIE S. SUPERFON ALYCE L. PENNINGTON
EDWARD O. COMITZ QUINN C. WHEELER

August 26, 1998

2525 EAST BROADWAY BOULEVARD, SUITE 200
TUCSON, ARIZONA 85716-5300
(520) 322-5000
FAX: (520) 322-5585

2901 NORTH CENTRAL AVENUE, SUITE 1644
PHOENIX, ARIZONA 85012-2736
(602) 241-0100
FAX: (602) 241-0220

233 CONSTITUTION AVENUE, NE
WASHINGTON, D.C. 20002-7307
(202) 546-6900
FAX: (202) 543-5044

RICHARD C. KATZ - OF COUNSEL

VIA HAND DELIVERY

Arizona State Office
Bureau of Land Management
222 N. Central Avenue
Phoenix, AZ 85004

1998 AUG 28 P 1:02
RECEIVED
BLM
AZ STATE OFFICE
TUCSON, ARIZONA
PLEASE REPLY TO TUCSON

Re: Payment of Claim Maintenance Fees

Ladies and Gentlemen:

Delivered herewith is a check in the amount of \$8,600.00 in payment of the claim maintenance fee pursuant to Sections 10101(A) and (b) of the Omnibus Budget Reconciliation Act of 1993 (Act of August 10, 1993, 107 Stat. 312) and 43 C.F.R. § 3833.1-5(b), for the assessment year beginning on September 1, 1998.

The undersigned is the agent for the owner and lessee of the following described unpatented mining claims situated in the Gold Basin Mining District, Mohave County, Arizona, (the "Claims"), the location notices of which are of record in said county, and in the records of the Arizona State Office of the Bureau of Land Management under the file numbers indicated in the attached Exhibit A. A copy of a Certification of Payment of Maintenance Fee in Lieu of Affidavit of Annual Assessment Work that will be filed in the official records of Mohave, County, Arizona, is also enclosed herewith.

The owners of the Claims continue to be Nevada Pacific Mining Company, Incorporated, P.O. box 60610, Boulder City, NV 89006-0610 and Russell M. Corn, Richard Ahern and James D. Loghry, 2121 E. Monte Vista Dr., Tucson, AZ 85719. **THIS IS NOT A CHANGE OF ADDRESS.**

Very truly yours,



John C. Lacy

John C. Lacy
DeConcini McDonald Yetwin & Lacy, P.C.
2525 E. Broadway Blvd., #200
Tucson, AZ 85716

PHOENIX, ARIZONA

1998 AUG 28 P 1:02

RECEIVED
B.L.M. AZ STATE OFFICE

STATE OF NEVADA)
County of Clark) ss:

Alan I. Brown, being first duly sworn, deposes and says that:

2. Pursuant to the Sections 10101 (a) and (b) of the Omnibus Budget Reconciliation Act of 1993 (Act of August 10, 1993, 107 Stat. 312) and 43 CFR § 3833.1-5(b), the owner has paid a maintenance fee of \$100 per claim for the assessment year beginning September 1, 1998, and this Certificate is in lieu of an affidavit of performance of annual assessment work or notice of intent of hold.

4. The Claims are held and claimed by the owner for the valuable mineral contained therein, or in the case of millsites, for purposes related to mineral development.

DATED this _____ day of _____, 1998.

Alan I. Brown

The foregoing instrument was acknowledged before me this ____ day of _____, 1998, by Alan I. Brown, President of Nevada Pacific Mining Company Incorporated, a Nevada corporation, on behalf of the corporation.

My commission expires:

Notary Public

EXHIBIT A

GROUP II

Unpatented claims held by Nevada Pacific Mining Company, Incorporated located in the Gold Basin Mining District, Mohave County, Arizona:

<u>Name of Claim</u>	<u>Location</u> <u>Date</u>	<u>Mohave Cty Rec'ds</u> <u>Book</u>	<u>Page</u>	<u>BLM Serial</u> <u>A MC No.</u>
----------------------	--------------------------------	---	-------------	--------------------------------------

In Section 19, Township 28 North, Range 18 West:

Ring Bear	08/13/74	234	838	24466
Ring Bear No. 4	01/14/75	255	790	24468
Ring Bear No. 5	01/14/75	255	791	24467

In Section 25, Township 28 North, Range 19 West:

Yucca No. 5	12/31/74	253	565	24475
Yucca No. 7	12/31/74	253	567	24476
Yucca No. 9	12/31/74	253	569	24477
Yucca No. 10	12/31/74	253	570	24478
Yucca No. 11	12/31/74	253	571	24479
Yucca No. 12	12/31/74	253	572	24480
Yucca No. 13	12/31/74	253	573	24481
Yucca No. 14	12/31/74	253	574	24482
Yucca No. 8	01/10/92	1994	472	319323

In Section 30, Township 28 North, Range 18 West:

Cyclops No. 1	10/19/74	245	51	24469-
Cyclops No. 2	10/19/74	245	53	24470
Cyclopic King No. 1	10/03/74	241	463	24471
Cyclopic King No. 2	10/03/74	241	464	24472
Cyclopic King No. 3	10/03/74	241	465	24473
Yucca No. 15	12/31/74	253	575	24483
Yucca No. 16	12/31/74	253	576	24484
Yucca No. 17	12/31/74	253	577	24485
Yucca No. 18	12/31/74	253	578	24486
Yucca No. 19	12/31/74	253	579	24487
Yucca No. 22	01/11/75	261	466	24488
Yucca No. 23	01/11/75	261	467	24489
Yucca No. 24	01/11/75	261	468	24490
Yucca No. 25	01/11/75	261	469	24491
Yucca No. 58	01/05/75	261	502	24492
Yucca No. 59	01/05/75	261	503	24493
Yucca No. 60	01/05/75	261	504	24494
Yucca No. 61	01/05/75	261	505	24495
Joshua No. 1	04/09/78	457	580	24496
Joshua No. 2	04/09/78	457	581	24497
Yucca No. 26	06/03/84	1028	934	225655
Yucca No. 57	02/18/92	2013	429	320083
Gold King No. 1	01/10/92	1994	470	319322

PHOENIX, ARIZONA

1998 AUG 28 P 1:02

RECEIVED
B.L.M. AZ STATE OFFICE

ENTERED IN COMPUTER

SEP 03 1998 SB

VERIFIED

1017/98

1998 AUG 28 P 1:03

PHOENIX, ARIZONA

<u>Name of Claim</u>	<u>Location Date</u>	<u>Mohave Cty Book</u>	<u>Rec'ds Page</u>	<u>BLM Serial A MC No.</u>
Yucca Millsite No. 1	11/09/94	2488	739	332906
Yucca Millsite No. 2	11/09/94	2488	741	332907
Yucca Millsite No. 3	11/09/94	2488	743	332908
Yucca Millsite No. 4	11/09/94	2488	745	332909
Yucca Millsite No. 5	11/09/94	2488	747	332910
Cyclops Millsite No. 1	11/09/94	2488	749	332911

In Section 6, Township 27 North, Range 17 West:

Gold Basin Millsite	05/24/91	1895	132	315139
---------------------	----------	------	-----	--------

GROUP I

Unpatented claims held by Nevada Pacific Mining Company, Incorporated located in the Gold Basin Mining District, Mohave County, Arizona:

In Section 4, Township 27 North, Range 18 West:

P. and L.M.	05/21/53	4-D (mines)	225	31972
Lee No. 5	01/19/75	261	524	34317
Lee No. 7	01/19/75	261	526	34318
Lee No. 9	01/19/75	261	528	34319

GROUP III

Unpatented claims held by Russell M. Corn, Richard Ahern and James D. Loghry and leased to Nevada Pacific Mining Company, Incorporated located in the Gold Basin Mining District, Mohave County, Arizona:

In Sections 30 and 31, Township 28 North, Range 18 West and Sections 24 and 25, Township 28 North, Range 19 West:

GB 32	799	296-297	3/17/82	163533
GB 32 Amended	2285	899-900	9/01/93	
GB 33	799	298-299	3/16/82	163534
GB 33 Amended	2285	901-902	9/01/93	
GB 34	799	300-301	3/16/82	163535
GB 34 Amended	2285	903-904	9/01/93	
GB 35	799	302-303	3/16/82	163536
GB 35 Amended	2275	905-906	9/01/93	
GBX 1	2285	907-908	9/01/93	328362
GBX 2	2285	909-910	9/01/93	328363

VERIFIED

1017198

ENTERED IN COMPUTER

SEP 03 1998 SB

<u>Name of Claim</u>	<u>Mohave Cty Rec'ds Book</u>	<u>Page</u>	<u>Location Date</u>	<u>BLM A MC Serial No.</u>
GBX 4	2285	913-914	9/01/93	328364
GBX 5	2285	915-916	9/01/93	328365
GBX 6	2285	917-918	9/01/93	328366
GBX 7	2285	919-920	9/01/93	328367
GBX 8	2285	921-922	9/01/93	328368
GBX 9	2285	923-924	9/01/93	328369
GBX 10	2285	925-926	9/01/93	328370
GBX 11	2285	927-928	9/01/93	328371
GBX 12	2285	929-930	9/01/93	328372
GBX 13	2285	931-932	9/01/93	328373 -
GBX 14	2285	933-934	9/01/93	328374
GBX 15	2285	935-936	9/01/93	328375
GBX 16	2285	937-938	9/01/93	328376
GBX 17	2285	939-940	9/01/93	328377
GBX 18	2285	941-942	9/01/93	328378
GBX 19	2285	943-944	9/01/93	328379
GBX 20	2285	945-946	9/01/93	328380
GBX 21	2285	947-948	9/01/93	328381
GBX 22	2285	949-950	9/01/93	328382
GBX 23	2285	951-952	9/01/93	328383 -
GBX 24	2285	953-954	9/01/93	328384
GBX 25	2285	955-956	9/01/93	328385
GBX 26	2285	957-958	9/01/93	328386
GBX 27	2285	959-960	9/01/93	328387
GBX 28	2285	961-962	9/01/93	328388
GBX 29	2285	963-964	9/01/93	328389
GBX 30	2285	965-966	9/01/93	328390
GBX 33	2285	967-968	9/01/93	328391
GBX 34	2285	969-970	9/01/93	328392
GBX 35	2285	971-972	9/01/93	328393 -
GBX 36	2285	973-974	9/01/93	328394
GBX 37	2285	975-976	9/01/93	328395
GBX 38	2285	977-978	9/01/93	328396
GBX 39	2285	979-980	9/01/93	328397

RECEIVED
BLM AZ STATE OFFICE
1998 AUG 28 P 1:03
PHOENIX, ARIZONA

ass.aff.nev.pac.az.950909

ENTERED IN COMPUTER
SEP 03 1998 SB

4

VERIFIED

L 10/17/98

34

UNITED STATES
DEPARTMENT OF THE INTERIOR
BUREAU OF LAND MANAGEMENT

RECEIPT AND ACCOUNTING ADVICE

NO. 2389818 64

Subject:

CLAIM MAINTENANCE
AFFIDAVITS OF ASSESSMENT WORK - 06

TC 42

08/28/98

Applicant:

NEVADA PACIFIC MINING CO
BOX 60610
BOULDER NV 89006

Remitter: CN 156

Assignor:

LEASE MANAGEMENT DATA																							
<input type="checkbox"/> NEW <input type="checkbox"/> UPDATE <input type="checkbox"/> PAYMENT																							
ORIGINAL SERIAL NO.		ASG.	TYPE	ST.	CTY.	FUND SYMBOL			ACRES/UNITS		RATE												
AMC 24456, ET AL																							
AMOUNT	ANV. DATE	EXP. DATE	BILL CYC.	S/C	DISTRICT	NEXT BILL	MISC. DATA	U of M	ACTUAL UNITS														
ASSIGNMENT SERIAL NO.		ASG.	TYPE	ST.	CTY.	FUND SYMBOL			ACRES/UNITS		RATE												
AMOUNT	ANV. DATE	EXP. DATE	BILL CYC.	S/C	DISTRICT	NEXT BILL	MISC. DATA	U of M	ACTUAL UNITS														
APPLY REMITTANCE																							
ACTION	FUND SYMBOL		CTY.	AMOUNT		Remarks: BY: _____ DATE: _____																	
FILING FEE																							
RENTAL																							
UNEARNED																							
EFUND																							
OTAL																							
MOUNT DUE																							
Lease in Escrow? _____ KGS? _____ Auto Escalates? _____ Auto Renew? _____						FOR MMS USE ONLY <table border="1" style="width: 100%; border-collapse: collapse;"> <tr> <td>BILLEE</td> <td></td> <td>FOREST REFUGE</td> </tr> <tr> <td>NUMBER</td> <td></td> <td></td> </tr> <tr> <td>OCS SECTION</td> <td></td> <td></td> </tr> <tr> <td>CODE</td> <td></td> <td></td> </tr> </table>						BILLEE		FOREST REFUGE	NUMBER			OCS SECTION			CODE		
BILLEE		FOREST REFUGE																					
NUMBER																							
OCS SECTION																							
CODE																							

DECONCINI McDONALD YETWIN & LACY

A PROFESSIONAL CORPORATION

ATTORNEYS AT LAW

EVO DECONCINI (1901-1986)

JOHN R. McDONALD DENNIS DECONCINI
RICHARD M. YETWIN JOHN C. LACY
JOHN C. RICHARDSON DAVID ANSON
JAMES A. JUTRY SPENCER A. SMITH
MICHAEL R. URMAN DENISE M. BAINTON
KAREN J. NYGAARD PHILIP R. WOOTEN
LUIS A. OCHOA GREGORY W. HUBER
GARY F. URMAN MARK D. LAMMERS
WAYNE E. YEHLING CHRISTINA URIAS
DAVID V. SANDERSON SHELTON L. FREEMAN
JEFFREY R. SIMMONS STEPHEN M. BARKLEY
OSCAR S. LIZARDI LISA ANNE SMITH
SARA J. VANCE JEFFREY M. MANLEY
JENNELE M. O'HAIR LAURIE S. SUPERFON
ALYCE L. PENNINGTON

RICHARD C. KATZ - OF COUNSEL

VIA HAND-DELIVERY

Arizona State Office
Bureau of Land Management
222 N. Central Avenue
Phoenix, AZ 85004

Re: Payment of Claim Maintenance Fee

Ladies and Gentlemen:

Delivered herewith is a check in the amount of \$9,000.00 in payment of the claim maintenance fee pursuant to Sections 10101(A) and (b) of the Omnibus Budget Reconciliation Act of 1993 (Act of August 10, 1993, 107 Stat. 312) and 43 C.F.R. § 3833.1-5(b), for the assessment year beginning on September 1, 1997.

Nevada Pacific Mining Company Incorporated is the owner and/or lessee of the following described unpatented mining claims and millsites situated in the Gold Basin Mining District, Mohave County, Arizona, (the "Claims"), the location notices of which are of record in said county, and in the records of the Arizona State Office of the Bureau of Land Management under the file numbers indicated as follows:

Name of Claim	Location Date	Mohave Cty Rec'ds Book	Page	BLM Serial A MC No.
---------------	---------------	------------------------	------	---------------------

GROUP II

In Section 19, Township 28 North, Range 18 West:

Ring Bear	08/13/74	234	838	24466
Ring Bear No. 4	01/14/75	255	790	24468
Ring Bear No. 5	01/14/75	255	791	24467

ENTERED IN COMPUTER

OCT 02 1997

2525 EAST BROADWAY BOULEVARD, SUITE 200
TUCSON, ARIZONA 85716-5300
(520) 322-5000
FAX: (520) 322-5585

2901 NORTH CENTRAL AVENUE, SUITE 1644
PHOENIX, ARIZONA 85012-2736
(602) 241-0100
FAX: (602) 241-0220

233 CONSTITUTION AVENUE, NE
WASHINGTON, D.C. 20002-7307
(202) 546-6900
FAX: (202) 543-5044

PLEASE REPLY TO TUCSON

24466
344130
225655
320083
319322
332906
315139
31912
34315
163502
328362

PHOENIX, ARIZONA

AUG 29 9 26 AM '97

BLM 222 N. CENTRAL AVENUE

RECEIVED

■ECONCINI McDONALD YETWIN & L■
A PROFESSIONAL CORPORATION
ATTORNEYS AT LAW

Arizona State Office
August 25, 1997
Page 2

In Section 22, Township 28 North, Range 19 West:

TAP 19		1571	203	344130
Amended	10/23/96	2843	602	
TAP 20		1571	204	344131
Amended	10/23/96	2843	604	
TAP 21		1571	205	344132
Amended	10/23/96	2843	606	4/
TAP 22		1571	206	344133
Amended	10/23/96	2843	608	

In Section 25, Township 28 North, Range 19 West:

Yucca No. 5	12/31/74	253	565	24475
Yucca No. 7	12/31/74	253	567	24476
Yucca No. 9	12/31/74	253	569	24477
Yucca No. 10	12/31/74	253	570	24478
Yucca No. 11	12/31/74	253	571	24479
Yucca No. 12	12/31/74	253	572	24480
Yucca No. 13	12/31/74	253	573	24481
Yucca No. 14	12/31/74	253	574	24482
Yucca No. 8	01/10/92	1994	472	319323

In Section 30, Township 28 North, Range 18 West:

Cyclops No. 1	10/19/74	245	51	24469
Cyclops No. 2	10/19/74	245	53	24470
Cyclopic King No. 1	10/03/74	241	463	24471
Cyclopic King No. 2	10/03/74	241	464	24472
Cyclopic King No. 3	10/03/74	241	465	24473
Yucca No. 15	12/31/74	253	575	24483
Yucca No. 16	12/31/74	253	576	24484
Yucca No. 17	12/31/74	253	577	24485
Yucca No. 18	12/31/74	253	578	24486
Yucca No. 19	12/31/74	253	579	24487
Yucca No. 22	01/11/75	261	466	24488
Yucca No. 23	01/11/75	261	467	24489
Yucca No. 24	01/11/75	261	468	24490
Yucca No. 25	01/11/75	261	469	24491
Yucca No. 58	01/05/75	261	502	24492
Yucca No. 59	01/05/75	261	503	24493
Yucca No. 60	01/05/75	261	504	24494
Yucca No. 61	01/05/75	261	505	24495
Joshua No. 1	04/09/78	457	580	24496
Joshua No. 2	04/09/78	457	581	24497

PHOENIX, ARIZONA
Aug 29 9 26 AM '97
RECEIVED
ALMAZ STATE OFFICE

Arizona State Office
 August 25, 1997
 Page 3

Yucca No. 26	06/03/84	1028	934	225655
Yucca No. 57	02/18/92	2013	429	320083
Gold King No. 1	01/10/92	1994	470	319322

Yucca Millsite				
No. 1	11/09/94	2488	739	332906
Yucca Millsite				
No. 2	11/09/94	2488	741	332907
Yucca Millsite				
No. 3	11/09/94	2488	743	332908
Yucca Millsite				
No. 4	11/09/94	2488	745	332909
Yucca Millsite				
No. 5	11/09/94	2488	747	332910
Cyclops Millsite				
No. 1	11/09/94	2488	749	332911

In Section 6, Township 27 North, Range 17 West:

Gold Basin Millsite	05/24/91	1895	132	315139
---------------------	----------	------	-----	--------

GROUP I

In Section 4, Township 27 North, Range 18 West:

P. and L.M.	05/21/53	4-D	225	31972
		(mines)		
Lee No. 5	01/19/75	261	524	34317
Lee No. 7	01/19/75	261	526	34318
Lee No. 9	01/19/75	261	528	34319

GROUP III

In Sections 30 and 31, Township 28 North, Range 18 West and Sections 24 and 25, Township 28 North, Range 19 West:

<u>Name</u> <u>of Claim</u>	<u>Mohave Cty Rec'ds</u> <u>Book</u>	<u>Page</u>	<u>Location Date</u>	<u>BLM AMC</u> <u>Serial No.</u>
GB 32	799	296-297	3/17/82	163533
GB 32 Amended	2285	899-900	9/01/93	
GB 33	799	298-299	3/16/82	163534
GB 33 Amended	2285	901-902	9/01/93	
GB 34	799	300-301	3/16/82	163535
GB 34 Amended	2285	903-904	9/01/93	
GB 35	799	302-303	3/16/82	163536
GB 35 Amended	2275	905-906	9/01/93	

AUG 29 9 26 AM '97
 RECEIVED
 BLM AZ STATE OFFICE

■ECONCINI McDONALD YETWIN & L—
A PROFESSIONAL CORPORATION
ATTORNEYS AT LAW

Arizona State Office
August 25, 1997
Page 4

GBX 1	2285	907-908	9/01/93	328362
GBX 2	2285	909-910	9/01/93	328363
GBX 4	2285	913-914	9/01/93	328364
GBX 5	2285	915-916	9/01/93	328365
GBX 6	2285	917-918	9/01/93	328366
GBX 7	2285	919-920	9/01/93	328367
GBX 8	2285	921-922	9/01/93	328368
GBX 9	2285	923-924	9/01/93	328369
GBX 10	2285	925-926	9/01/93	328370
GBX 11	2285	927-928	9/01/93	328371-
GBX 12	2285	929-930	9/01/93	328372
GBX 13	2285	931-932	9/01/93	328373
GBX 14	2285	933-934	9/01/93	328374
GBX 15	2285	935-936	9/01/93	328375
GBX 16	2285	937-938	9/01/93	328376
GBX 17	2285	939-940	9/01/93	328377
GBX 18	2285	941-942	9/01/93	328378
GBX 19	2285	943-944	9/01/93	328379
GBX 20	2285	945-946	9/01/93	328380
GBX 21	2285	947-948	9/01/93	328381-
GBX 22	2285	949-950	9/01/93	328382
GBX 23	2285	951-952	9/01/93	328383
GBX 24	2285	953-954	9/01/93	328384
GBX 25	2285	955-956	9/01/93	328385
GBX 26	2285	957-958	9/01/93	328386
GBX 27	2285	959-960	9/01/93	328387
GBX 28	2285	961-962	9/01/93	328388
GBX 29	2285	963-964	9/01/93	328389
GBX 30	2285	965-966	9/01/93	328390
GBX 33	2285	967-968	9/01/93	328391-
GBX 34	2285	969-970	9/01/93	328392
GBX 35	2285	971-972	9/01/93	328393
GBX 36	2285	973-974	9/01/93	328394
GBX 37	2285	975-976	9/01/93	328395
GBX 38	2285	977-978	9/01/93	328396
GBX 39	2285	979-980	9/01/93	328397

RECEIVED
BLM AZ STATE OFFICE
Aug 29 9 27 AM '97
PHOENIX, ARIZONA

A copy of a Certification of Payment of Maintenance Fee in Lieu of Affidavit of Annual Assessment Work that will be filed in the official records of Mohave County, Arizona, is also enclosed herewith.


The name and address of the owner of the Group I and II Claims for which this Certificate is prepared is Nevada Pacific Mining Company Incorporated, P.O. Box 60610, Boulder City, NV 89006-0610. The names and address of the owners of the Group III Claims for which this Certificate is prepared are Russell M. Corn, Richard

Arizona State Office
August 25, 1997
Page 5

Allen and James D. Loghry, 2121 East Monte Vista Drive, Tucson, AZ
85719.

THIS IS NOT A CHANGE OF ADDRESS.

Very truly yours,


John C. Lacy

9707211043.reb2.950909

RECEIVED
AL. H. AZ STATE OFFICE
Aug 29 9 27 AM '97
PHOENIX, ARIZONA

After recording, please return to:

John C. Lacy
DeConcini McDonald Yetwin & Lacy, P.C.
2525 E. Broadway Blvd., #200
Tucson, AZ 85718

STATE OF ARIZONA)
) ss:
County of Pima)

**CERTIFICATION OF PAYMENT OF MAINTENANCE FEE
IN LIEU OF AFFIDAVIT OF ANNUAL ASSESSMENT WORK**

John C. Lacy, being first duly sworn, deposes and says that:

1. He is an Agent for Nevada Pacific Mining Company Incorporated, a Nevada corporation, the owner and/or lessee of the following described unpatented mining claims and millsites situated in the Gold Basin Mining District, Mohave County, Arizona (the "Claims"), the location notices of which are of record in said county, and in the records of the Arizona State Office of the Bureau of Land Management under the file numbers indicated as follows:

<u>Name of Claim</u>	<u>Location Date</u>	<u>Mohave Cty Rec'ds Book</u>	<u>Page</u>	<u>BLM Serial A MC No.</u>
----------------------	--------------------------	-----------------------------------	-------------	--------------------------------

GROUP II

In Section 19, Township 28 North, Range 18 West:

Ring Bear	08/13/74	234	838	24466
Ring Bear No. 4	01/14/75	255	790	24468 3
Ring Bear No. 5	01/14/75	255	791	24467

In Section 22, Township 28 North, Range 19 West:

TAP 19		1571	203	344130
Amended	10/23/96	2843	602	
TAP 20		1571	204	344131
Amended	10/23/96	2843	604	
TAP 21		1571	205	344132 4
Amended	10/23/96	2843	606	
TAP 22		1571	206	344133 5
Amended	10/23/96	2843	608	

Aug 29 9 29 AM '97
RECEIVED
BLM AZ STATE OFFICE
PHOENIX, ARIZONA

In Section 25, Township 28 North, Range 19 West:

Yucca No. 5	12/31/74	253	565	24475
Yucca No. 7	12/31/74	253	567	24476
Yucca No. 9	12/31/74	253	569	24477
Yucca No. 10	12/31/74	253	570	24478
Yucca No. 11	12/31/74	253	571	24479
Yucca No. 12	12/31/74	253	572	24480
Yucca No. 13	12/31/74	253	573	24481
Yucca No. 14	12/31/74	253	574	24482
Yucca No. 8	01/10/92	1994	472	319323

In Section 30, Township 28 North, Range 18 West:

Cyclops No. 1	10/19/74	245	51	24469
Cyclops No. 2	10/19/74	245	53	24470
Cyclopic King No. 1	10/03/74	241	463	24471
Cyclopic King No. 2	10/03/74	241	464	24472
Cyclopic King No. 3	10/03/74	241	465	24473
Yucca No. 15	12/31/74	253	575	24483
Yucca No. 16	12/31/74	253	576	24484
Yucca No. 17	12/31/74	253	577	24485
Yucca No. 18	12/31/74	253	578	24486
Yucca No. 19	12/31/74	253	579	24487
Yucca No. 22	01/11/75	261	466	24488
Yucca No. 23	01/11/75	261	467	24489
Yucca No. 24	01/11/75	261	468	24490
Yucca No. 25	01/11/75	261	469	24491
Yucca No. 58	01/05/75	261	502	24492
Yucca No. 59	01/05/75	261	503	24493
Yucca No. 60	01/05/75	261	504	24494
Yucca No. 61	01/05/75	261	505	24495
Joshua No. 1	04/09/78	457	580	24496
Joshua No. 2	04/09/78	457	581	24497
Yucca No. 26	06/03/84	1028	934	225655
Yucca No. 57	02/18/92	2013	429	320083
Gold King No. 1	01/10/92	1994	470	319322
Yucca Millsite No. 1	11/09/94	2488	739	332906
Yucca Millsite No. 2	11/09/94	2488	741	332907
Yucca Millsite No. 3	11/09/94	2488	743	332908
Yucca Millsite No. 4	11/09/94	2488	745	332909
Yucca Millsite No. 5	11/09/94	2488	747	332910
Cyclops Millsite No. 1	11/09/94	2488	749	332911

RECEIVED
BLM AZ STATE OFFICE
Aug 29 9 29 AM '97
PHOENIX, ARIZONA

In Section 6, Township 27 North, Range 17 West:

Gold Basin Millsite	05/24/91	1895	132	315139
---------------------	----------	------	-----	--------

GROUP I

In Section 4, Township 27 North, Range 18 West:

P. and L.M.	05/21/53	4-D (mines)	225	31972
Lee No. 5	01/19/75	261	524	34317
Lee No. 7	01/19/75	261	526	34318
Lee No. 9	01/19/75	261	528	34319

GROUP III

In Sections 30 and 31, Township 28 North, Range 18 West and Sections 24 and 25, Township 28 North, Range 19 West:

<u>Name of Claim</u>	<u>Mohave Cty Rec'ds Book</u>	<u>Page</u>	<u>Location Date</u>	<u>BLM A MC Serial No.</u>
GB 32	799	296-297	3/17/82	163533
GB 32 Amended	2285	899-900	9/01/93	
GB 33	799	298-299	3/16/82	163534
GB 33 Amended	2285	901-902	9/01/93	
GB 34	799	300-301	3/16/82	163535
GB 34 Amended	2285	903-904	9/01/93	
GB 35	799	302-303	3/16/82	163536
GB 35 Amended	2275	905-906	9/01/93	
GBX 1	2285	907-908	9/01/93	328362
GBX 2	2285	909-910	9/01/93	328363
GBX 4	2285	913-914	9/01/93	328364
GBX 5	2285	915-916	9/01/93	328365
GBX 6	2285	917-918	9/01/93	328366
GBX 7	2285	919-920	9/01/93	328367
GBX 8	2285	921-922	9/01/93	328368
GBX 9	2285	923-924	9/01/93	328369
GBX 10	2285	925-926	9/01/93	328370
GBX 11	2285	927-928	9/01/93	328371
GBX 12	2285	929-930	9/01/93	328372
GBX 13	2285	931-932	9/01/93	328373
GBX 14	2285	933-934	9/01/93	328374
GBX 15	2285	935-936	9/01/93	328375
GBX 16	2285	937-938	9/01/93	328376
GBX 17	2285	939-940	9/01/93	328377
GBX 18	2285	941-942	9/01/93	328378
GBX 19	2285	943-944	9/01/93	328379
GBX 20	2285	945-946	9/01/93	328380
GBX 21	2285	947-948	9/01/93	328381
GBX 22	2285	949-950	9/01/93	328382
GBX 23	2285	951-952	9/01/93	328383

RECEIVED
B.L.M. AZ STATE OFFICE
Aug 29 9 29 AM '97
PHOENIX, ARIZONA

GBX 24	2285	953-954	9/01/93	328384
GBX 25	2285	955-956	9/01/93	328385
GBX 26	2285	957-958	9/01/93	328386
GBX 27	2285	959-960	9/01/93	328387
GBX 28	2285	961-962	9/01/93	328388
GBX 29	2285	963-964	9/01/93	328389
GBX 30	2285	965-966	9/01/93	328390
GBX 33	2285	967-968	9/01/93	328391
GBX 34	2285	969-970	9/01/93	328392
GBX 35	2285	971-972	9/01/93	328393
GBX 36	2285	973-974	9/01/93	328394
GBX 37	2285	975-976	9/01/93	328395
GBX 38	2285	977-978	9/01/93	328396
GBX 39	2285	979-980	9/01/93	328397


2. Pursuant to the Sections 10101 (a) and (b) of the Omnibus Budget Reconciliation Act of 1993 (Act of August 10, 1993, 107 Stat. 312) and 43 CFR § 3833.1-5(b), the owner has paid a maintenance fee of \$100 per claim for the assessment year beginning September 1, 1997, and this Certificate is in lieu of an affidavit of performance of annual assessment work or notice of intent of hold.

3. The name and address of the owner of the Group I and II Claims for which this Certificate is prepared is Nevada Pacific Mining Company Incorporated, P.O. Box 60610, Boulder City, NV 89006-0610. The names and address of the owners of the Group III Claims for which this Certificate is prepared are Russell M. Corn, Richard Allen and James D. Loghry, 2121 East Monte Vista Drive, Tucson, AZ 85719.

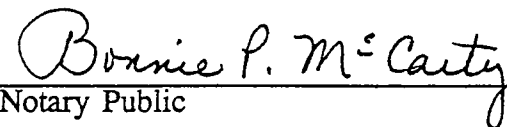
THIS IS NOT A CHANGE OF ADDRESS

4. The Claims are held and claimed by the owner for valuable mineral contained therein, or in the case of millsites, for purposes related to mineral development.

DATED this 15th day of August, 1997.



John C. Lacy

The foregoing instrument was acknowledged before me this 15th day of August, 1997, by John C. Lacy, an Agent for Nevada Pacific Mining Company Incorporated, a Nevada corporation, on behalf of the corporation.


Notary Public

My Commission Expires:
8-25-99

9707191217.reb2.950909



RECEIVED
B.L.M. AZ STATE OFFICE
AUG 29 9 29 AM '97
PHOENIX, ARIZONA

UNITED STATES
DEPARTMENT OF THE INTERIOR
BUREAU OF LAND MANAGEMENT

RECEIPT AND ACCOUNTING ADVICE

NO. 2372810 04

TC/AZ

08/29/97

Subject: CLAIM MAINTENANCE FEE 1998 - 90

2 4 13

0,000.00

Applicant:

NEVADA PACIFIC MINING CO INC
DECONCINI MCCONALD, ET AL
2525 F BROADWAY BLVD #200
TUCSON AZ 85718OK 1917
Remitter: 520-322-5000

Assignor:

LEASE MANAGEMENT DATA									
<input type="checkbox"/> NEW <input type="checkbox"/> UPDATE <input type="checkbox"/> PAYMENT									
ORIGINAL SERIAL NO.	ASG.	TYPE	ST.	CTY.	FUND SYMBOL			ACRES/UNITS	RATE
000 244130, ET AL									
AMOUNT	ANV. DATE	EXP. DATE	BILL CYC.	S/C	DISTRICT	NEXT BILL	MISC. DATA	U of M	ACTUAL UNITS
ASSIGNMENT SERIAL NO.	ASG.	TYPE	ST.	CTY.	FUND SYMBOL			ACRES/UNITS	RATE
AMOUNT	ANV. DATE	EXP. DATE	BILL CYC.	S/C	DISTRICT	NEXT BILL	MISC. DATA	U of M	ACTUAL UNITS
APPLY REMITTANCE									
ACTION	FUND SYMBOL		CTY.	AMOUNT	Remarks: BY: _____ DATE: _____				
FILING FEE									
RENTAL									
UNEARNED									
REFUND									
TOTAL									
AMOUNT DUE									
<input type="checkbox"/> Lease in Escrow? <input type="checkbox"/> KGS? Of Interest? <input type="checkbox"/> Auto Escalates? Operating Rights? <input type="checkbox"/> Auto Renew? Operator Bond Filed?					FOR MMS USE ONLY				
					BILLEE		FOREST REFUGE		
					NUMBER				
					OCS SECTION				
					CODE				

NEVADA PACIFIC MINING COMPANY
INCORPORATED

163502
328362
Sr

P.O. Box 60610
Boulder City, NV 89006-0610
Telephone (702) 294-2386
Fax (702) 294-0070

August 23, 1996

Bureau Of Land Management
Arizona State Office
3707 N. 7th Street
Phoenix, AZ 85014

Re: Payment of Claim Maintenance Fee

Gentlemen:

Delivered herewith is a check in the amount of FOUR THOUSAND Dollars (\$4000) in payment of the claim maintenance fee required pursuant to the Section 10101(a) and (b) of the Omnibus Budget Reconciliation Act of 1993 (Act of August 10, 1993, 107 Stat. 312) and 43 CFR Section 3833.1-5(b), for the assessment year beginning on September 1, 1996.

The undersigned is one of the lessors of the attached listed unpatented lode mining claims situated in Mohave County, Arizona (the "Claims"). The location notices of which are of record in said county, and in the records of the Arizona State Office of the Bureau of Land Management under the file numbers indicated on the attached list.

A copy of a Certification of Payment of Maintenance Fee in Lieu of Affidavit of Annual Assessment Work that will be filed in the official records of Mohave County, Arizona, is also enclosed herewith.

The owners of the Claims continue to be Corn, Loghry and Ahern. THIS IS NOT A CHANGE OF ADDRESS.

Sincerely Yours,



Alan I. Brown
President

AB/rsi

ENTERED IN COMPUTER

10-3-96 Sr JPB

RECEIVED
BUREAU OF LAND MANAGEMENT
Aug 26 10 50 AM '96
STATE OF ARIZONA
PHOENIX, ARIZONA

CYCLOPIC ~ UNPATENTED CLAIMS

The following claims are located in the Gold Basin Mining District, Mohave County, Arizona Sections 30 and 31, T28N, R18W and Sections 24 - 25, T28N, R19W.

UNPATENTED CLAIM NAME

CERTIFICATE OF LOCATION RECORDED IN MOHAVE COUNTY, AZ RECORDER'S OFFICE AT:

BLM AMC SERIAL NO.

	BOOK	PAGE	DATE OF LOCATION OR AMENDED LOCATION	
GB 32	799	296-297	3/17/82	163533
GB 32 Amended	2285	899-900	9/01/93	
GB 33	799	298-299	3/16/82	163534
GB 33 Amended	2285	901-902	9/01/93	
GB 34	799	300-301	3/16/82	163535
GB Amended	2285	903-904	9/01/93	
GB 35	799	302-303	3/16/82	163536
GB 35 Amended	2285	905-906	9/01/93	
GBX 1	2285	907-908	9/01/93	328362
GBX 2	2285	909-910	9/01/93	328363
GBX 4	2285	913-914	9/01/93	328364
GBX 5	2285	915-916	9/01/93	328365
GBX 6	2285	917-918	9/01/93	328366
GBX 7	2285	919-920	9/01/93	328367
GBX 8	2285	921-922	9/01/93	328368
GBX 9	2285	923-924	9/01/93	328369
GBX 10	2285	925-926	9/01/93	328370
GBX 11	2285	927-928	9/01/93	328371
GBX 12	2285	929-930	9/01/93	328372
GBX 13	2285	931-932	9/01/93	328373
GBX 14	2285	933-934	9/01/93	328374
GBX 15	2285	935-936	9/01/93	328375
GBX 16	2285	937-938	9/01/93	328376
GBX 17	2285	939-940	9/01/93	328377
GBX 18	2285	941-942	9/01/93	328378
GBX 19	2285	943-944	9/01/93	328379
GBX 20	2285	945-946	9/01/93	328380
GBX 21	2285	947-948	9/01/93	328381
GBX 22	2285	949-950	9/01/93	328382
GBX 23	2285	951-952	9/01/93	328383
GBX 24	2285	953-954	9/01/93	328384
GBX 25	2285	955-956	9/01/93	328385
GBX 26	2285	957-958	9/01/93	328386

Aug 26 10 50 AM '95
RECEIVED
LAND
OFFICE

GBX 27	2285	959-960	9/01/93	328387
GBX 28	2285	961-962	9/01/93	328388
GBX 29	2285	963-964	9/01/93	328389
GBX 30	2285	965-966	9/01/93	328390
GBX 33	2285	967-968	9/01/93	328391
GBX 34	2285	969-970	9/01/93	328392
GBX 35	2285	971-972	9/01/93	328393
GBX 36	2285	973-974	9/01/93	328394
GBX 37	2285	975-976	9/01/93	328395
GBX 38	2285	977-978	9/01/93	328396
GBX 39	2285	979-980	9/01/93	328397

40 CLAIMS

4 Amended GB

36 GBX Claims

ARIZONA
STATE OFFICE
PHOENIX, ARIZONA

AUG 26 10 50 AM '96

RECEIVED
BUREAU OF
LAND MANAGEMENT

PHOENIX, ARIZONA

UNITED STATES
PARTMENT OF THE INTERIOR
BUREAU OF LAND MANAGEMENT

RECEIPT AND ACCOUNTING ADVICE

NO. 2263416

TC/AZ

08/26/96

04

Subject: CLAIM MAINTENANCE FEE 1997 - 40

2 39 13

4,000.00

Applicant: NEVADA PACIFIC MINING CO
BOX 60610
BOULDER CITY NV 89006-0610
Remitter: SAME AS CK 001178
702-294-2386

Assignor:

LEASE MANAGEMENT DATA				<input type="checkbox"/> NEW	<input type="checkbox"/> UPDATE	<input type="checkbox"/> PAYMENT			
ORIGINAL SERIAL NO.	ASG.	TYPE	ST.	CTY.	FUND SYMBOL			ACRES/UNITS	RATE
AMC 163533, ET AL									
AMOUNT	ANV. DATE	EXP. DATE	BILL CYC.	S/C	DISTRICT	NEXT BILL	MISC. DATA	U of M	ACTUAL UNITS
ASSIGNMENT SERIAL NO.	ASG.	TYPE	ST.	CTY.	FUND SYMBOL			ACRES/UNITS	RATE
AMOUNT	ANV. DATE	EXP. DATE	BILL CYC.	S/C	DISTRICT	NEXT BILL	MISC. DATA	U of M	ACTUAL UNITS
APPLY REMITTANCE					Remarks:				
ACTION	FUND SYMBOL		CTY.	AMOUNT	AMC 163533-536 328362-397 Jre				
FILING FEE									
RENTAL									
UNEARNED									
REFUND									
TOTAL									
AMOUNT DUE				BY: DATE:					
<input type="checkbox"/> Lease in Escrow?	<input type="checkbox"/> KGS? Of Interest? <input type="checkbox"/> Auto Escalates? Operating Rights? <input type="checkbox"/> Auto Renew? Operator Bond Filed?				FOR MMS USE ONLY				
BILLEE					FOREST REFUGE				
NUMBER									
OCS SECTION									
		CODE							

NEVADA PACIFIC MINING COMPANY
INCORPORATED

P.O. Box 60610
Boulder City, NV 89006-0610
Telephone (702) 294-2386
Fax (702) 294-0070

328362
163502

August 20, 1995

Bureau Of Land Management
Arizona State Office
3707 N. 7th Street
Phoenix, AZ 85014

Re: Payment of Claim Maintenance Fee

Gentlemen:

Delivered herewith is a check in the amount of FOUR THOUSAND Dollars (\$4000) in payment of the claim maintenance fee required pursuant to the Section 10101(a) and (b) of the Omnibus Budget Reconciliation Act of 1993 (Act of August 10, 1993, 107 Stat. 312) and 43 CFR Section 3833.1-5(b), for the assessment year beginning on September 1, 1995.

The undersigned is one of the lessors of the attached listed unpatented lode mining claims situated in Mohave County, Arizona (the "Claims"). The location notices of which are of record in said county, and in the records of the Arizona State Office of the Bureau of Land Management under the file numbers indicated on the attached list.

The owners of the Claims continue to be Corn, Loghry and Ahern. THIS IS NOT A CHANGE OF ADDRESS.

Sincerely Yours,

Alan I. Brown

Alan I. Brown
President

AB/sr

RECEIVED
BLM AZ STATE OFFICE
AUG 21 '95
9:00 A.M.
PHOENIX, ARIZONA

SEP 06 1995
ENTERED IN COMPUTER
96 maintenance fee

RECEIVED
BLM AZ STATE OFFICE

AUG 21 '95

9:00 A.M.
PHOENIX, ARIZONA

CYCLOPIC - UNPATENTED CLAIMS

The following claims are located in the gold Basin Mining District, Mohave County, Arizona Sections 30 and 31, T28N, R18W and Sections 24 - 25, T28N, R19W.

UNPATENTED CLAIM NAME	CERTIFICATE OF LOCATION RECORDED IN MOHAVE COUNTY, AZ RECORDER'S OFFICE AT:		BLM AMC SERIAL NO.
	BOOK	PAGE	DATE OF LOCATION OR AMENDED LOCATION
GB 32	799	296-297	3/17/82
GB 32 Amended	2285	899-900	9/01/93
GB 33	799	298-299	3/16/82
GB 33 Amended	2285	901-902	9/01/93
GB 34	799	300-301	3/16/82
GB Amended	2285	903-904	9/01/93
GB 35	799	302-303	3/16/82
GB 35 Amended	2285	905-906	9/01/93
GBX 1	2285	907-908	9/01/93
GBX 2	2285	909-910	9/01/93
GBX 4	2285	913-914	9/01/93
GBX 5	2285	915-916	9/01/93
GBX 6	2285	917-918	9/01/93
GBX 7	2285	919-920	9/01/93
GBX 8	2285	921-922	9/01/93
GBX 9	2285	923-924	9/01/93
GBX 10	2285	925-926	9/01/93
GBX 11	2285	927-928	9/01/93
GBX 12	2285	929-930	9/01/93
GBX 13	2285	931-932	9/01/93
GBX 14	2285	933-934	9/01/93
GBX 15	2285	935-936	9/01/93
GBX 16	2285	937-938	9/01/93
GBX 17	2285	939-940	9/01/93
GBX 18	2285	941-942	9/01/93
GBX 19	2285	943-944	9/01/93
GBX 20	2285	945-946	9/01/93
GBX 21	2285	947-948	9/01/93
GBX 22	2285	949-950	9/01/93
GBX 23	2285	951-952	9/01/93
GBX 24	2285	953-954	9/01/93
GBX 25	2285	955-956	9/01/93
GBX 26	2285	957-958	9/01/93

(29) 7

GBX 27	2285	959-960	9/01/93	328387
GBX 28	2285	961-962	9/01/93	328388
GBX 29	2285	963-964	9/01/93	328389
GBX 30	2285	965-966	9/01/93	328390
GBX 33	2285	967-968	9/01/93	328391
GBX 34	2285	969-970	9/01/93	328392
GBX 35	2285	971-972	9/01/93	328393
GBX 36	2285	973-974	9/01/93	328394
GBX 37	2285	975-976	9/01/93	328395
GBX 38	2285	977-978	9/01/93	328396
GBX 39	2285	979-980	9/01/93	328397

Aug 21 '95

9:00 A.M.
PHOENIX, ARIZONA

RECEIVED
ALM. AZ STATE OFFICE



②

UNITED STATES
DEPARTMENT OF THE INTERIOR
BUREAU OF LAND MANAGEMENT

RECEIPT AND ACCOUNTING ADVICE

NO.2147718

WG/AZ 08/21/95

Subject: CLAIM MAINTENANCE FEE 1996 (40) 2 40 13 4,000.00

Applicant:

NEVADA PACIFIC MINING INC
PO BOX 60610
BOULDER CITY NV.89006-0610
SAME CK. # 010073
Remitter: 702-294-2386

Assignor:

LEASE MANAGEMENT DATA										<input type="checkbox"/> NEW	<input type="checkbox"/> UPDATE	<input type="checkbox"/> PAYMENT
ORIGINAL SERIAL NO.		ASG.	TYPE		ST.	CTY.	FUND SYMBOL			ACRES/UNITS		RATE
AMC 163533, ET AL												
AMOUNT	ANV. DATE	EXP. DATE		BILL CYC.	S/C	DISTRICT	NEXT BILL		MISC. DATA	U of M	ACTUAL UNITS	
ASSIGNMENT SERIAL NO.		ASG.	TYPE		ST.	CTY.	FUND SYMBOL			ACRES/UNITS		RATE
AMOUNT	ANV. DATE	EXP. DATE		BILL CYC.	S/C	DISTRICT	NEXT BILL		MISC. DATA	U of M	ACTUAL UNITS	
APPLY REMITTANCE												
ACTION	FUND SYMBOL					CTY.	AMOUNT					
FILING FEE												
RENTAL												
UNEARNED												
REFUND												
TOTAL												
AMOUNT DUE												
<input type="checkbox"/> Lease in Escrow? <input type="checkbox"/> KGS? <input type="checkbox"/> Auto Escalates? <input type="checkbox"/> Auto Renew?							Of Interest? Operating Rights? Operator Bond Filed?					
Remarks: 163533-163536 4 328362-328397 36 40												
BY: DATE:												
FOR MMS USE ONLY												
BILLEE						FOREST REFUGE						
NUMBER												
OCS SECTION												
CODE												

EXHIBIT A

The following claims are located in the Gold Basin Mining District, Mohave County, Arizona, Sections 30 and 31, T28N, R18W and Sections 24 and 25, T28N, R19W.

Unpatented Claim Name	Certificate of Location Recorded in Mohave County, Arizona Recorder's Office At:			BLM AMC Serial No.
	Book	Page	Date of Location or Amended Location	
GB 32	799	296-297	3/17/82	163533
GB 32 Amended	2285	899-900	9/1/93	
GB 33	799	298-299	3/16/82	163534
GB 33 Amended	2285	901-902	9/1/93	
GB 34	799	300-301	3/16/82	163535
GB 34 Amended	2285	903-904	9/1/93	
GB 35	799	302-303	3/16/82	163536
GB 35 Amended	2285	905-906	9/1/93	
GBX 1	2285	907-908	9/1/93	328362
GBX 2	2285	909-910	9/1/93	328363
GBX 4	2285	913-914	9/1/93	328364
GBX 5	2285	915-916	9/1/93	328365
GBX 6	2285	917-918	9/1/93	328366
GBX 7	2285	919-920	9/1/93	328367
GBX 8	2285	921-922	9/1/93	328368
GBX 9	2285	923-924	9/1/93	328369
GBX 10	2285	925-926	9/1/93	328370
GBX 11	2285	927-928	9/1/93	328371
GBX 12	2285	929-930	9/1/93	328372
GBX 13	2285	931-932	9/1/93	328373
GBX 14	2285	933-934	9/1/93	328374
GBX 15	2285	935-936	9/1/93	328375
GBX 16	2285	937-938	9/1/93	328376
GBX 17	2285	939-940	9/1/93	328377
GBX 18	2285	941-942	9/1/93	328378
GBX 19	2285	943-944	9/1/93	328379
GBX 20	2285	945-946	9/1/93	328380
GBX 21	2285	947-948	9/1/93	328381
GBX 22	2285	949-950	9/1/93	328382
GBX 23	2285	951-952	9/1/93	328383
GBX 24	2285	953-954	9/1/93	328384
GBX 25	2285	955-956	9/1/93	328385
GBX 26	2285	957-958	9/1/93	328386
GBX 27	2285	959-960	9/1/93	328387
GBX 28	2285	961-962	9/1/93	328388
GBX 29	2285	963-964	9/1/93	328389
GBX 30	2285	965-966	9/1/93	328390

ENTERED IN COMPUTER

AMC 163533
AMC 328362
8-16-94
JB

9:00 A.M.
PHOENIX, ARIZONA

AUG 3 '94

RECEIVED
BLM, AZ STATE OFFICE

8-18-94

GBX 33	2285	967-968	9/1/93	328391
GBX 34	2285	969-970	9/1/93	328392
GBX 35	2285	971-972	9/1/93	328393
GBX 36	2285	973-974	9/1/93	328394
GBX 37	2285	975-976	9/1/93	328395
GBX 38	2285	977-978	9/1/93	328396
GBX 39	2285	979-980	9/1/93	328397
40 Claims				
4 Amended GB				
36 GBX Claims				

9:00 A.M.
PHOENIX, ARIZONA

AUG 3 '94

RECEIVED
B.I.M. AZ STATE OFFICE

(40) 18

James D. Loghry
Consulting Geologist
2121 East Monte Vista Drive
Tucson, Arizona 85719-2859
(602) 323-2945

August 1, 1994

Certified Letter With Return Receipt P 119 730 998

Department of the Interior
Bureau of Land Management
Arizona State Office
3707 N. 7th Street
Third Floor Siete Square Building
Phoenix, AZ 85014

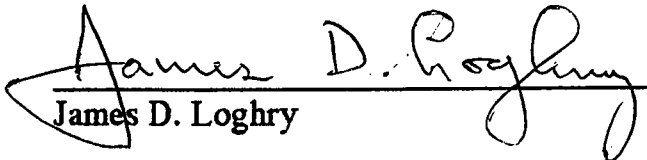
Re: Rent Payment, GB, GBX Mining Claims, Mohave County, Arizona

Dear Sirs:

Enclosed is my personal check # 6143 in the amount of \$4000.00, payable to DOI - Bureau of Land Management for rent in lieu of annual labor for the assessment year September 1, 1993 - September 1, 1994 for the unpatented lode mining claims AMC Nos. 163533 through 16536 and 328362 through 328397 and any amendments thereof, a total of 40 claims as described in attached Exhibit A.

The owners of the above claims are Russell M. Corn, Richard Ahern and James D. Loghry.

Please date stamp the enclosed copy of this letter and return it with a receipt for the \$4000.00 rent in the enclosed self-addressed stamped envelope.


James D. Loghry

9:00 A.M.
PHOENIX, ARIZONA

AUG 3 '94

RECEIVED
B.L.M. AZ STATE OFFICE

Fold at line over top of envelope to the
right of the return address

CERTIFIED

P 119 730 998

MAIL



RECEIVED
BIRMINGHAM OFFICE

AUG 3 '94

9:00 AM
PHOENIX, ARIZONA

JAMES D. LOGHRY
CONSULTING GEOLOGIST
2121 E. MONTE VISTA DR.
TUCSON, ARIZONA 85719

TO Bureau of Land Management
Arizona State Office
3707 N. 7th Street
Third Floor Siete Square
Phoenix, Arizona 85014

RETURN RECEIPT
REQUESTED

163502
TD

James D. Loghry
Consulting Geologist
2121 East Monte Vista Drive
Tucson, Arizona 85719-2859
(602) 323-2945

August 23, 1993

Certified Letter With Return Receipt P085 401 295

Department of the Interior
Bureau of Land Management
Arizona State Office
3707 N. 7th Street
Third Floor Siete Square Building
Phoenix, AZ 85014

RECEIVED
BLM, AZ STATE OFFICE
Aug 24 '93
9:00 A.M.
PHOENIX, ARIZONA

Re: Rent Payment, GB Mining Claims, Mohave County, Arizona

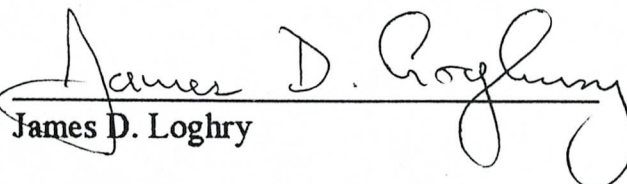
Dear Sirs:

Enclosed is my personal check # 5766 in the amount of \$800.00, payable to DOI - Bureau of Land Management for rent in lieu of annual labor for the assessment years September 1, 1992 - September 1, 1993 and September 1, 1993 - September 1, 1994 for the following unpatented lode mining claims and any amendments thereof:

<u>Claim Name</u>	<u>BLM AMC No.</u>	<u>Mohave County Records</u> <u>Book</u>	<u>Page</u>
G.B. 32	163533	799	296-297 ✓
G.B. 33	163534	799	298-299
G.B. 34	163535	799	300-301
G.B. 35	163536	799	302-303.

The owners of the above claims are Russell M. Corn, Richard Ahern and James D. Loghry.

Please stamp one of the enclosed copies of this letter and return it with a receipt for the \$800.00 rent in the enclosed self-addressed stamped envelope.


James D. Loghry

93 & 94 Rental
ENTERED IN COMPUTER

Chk 1-14-94
E. S. [unclear]

James D. Loghry
Consulting Geologist
2121 East Monte Vista Drive
Tucson, Arizona 85719-2859
(602) 323-2945

9:00 A.M.
PHOENIX, ARIZONA

AUG 24 '93

RECEIVED
BLM, AZ STATE OFFICE

August 23, 1993

Certified Letter With Return Receipt PO85401 290

Department of the Interior
Bureau of Land Management
Arizona State Office
3707 N. 7th Street
Third Floor Siete Square Building
Phoenix, AZ 85014

Re: Rent Payment, GB Mining Claims, Mohave County, Arizona

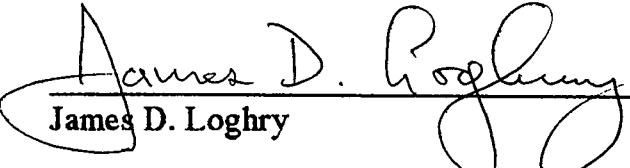
Dear Sirs:

Enclosed is my personal check # 5766 in the amount of \$800.00, payable to DOI - Bureau of Land Management for rent in lieu of annual labor for the assessment years September 1, 1992 - September 1, 1993 and September 1, 1993 - September 1, 1994 for the following unpatented lode mining claims and any amendments thereof:

<u>Claim Name</u>	<u>BLM AMC No.</u>	<u>Mohave County Records</u>	
		<u>Book</u>	<u>Page</u>
G.B. 32	163533	799	296-297
G.B. 33	163534	799	298-299
G.B. 34	163535	799	300-301
G.B. 35	163536	799	302-303.

The owners of the above claims are Russell M. Corn, Richard Ahern and James D. Loghry.

Please stamp one of the enclosed copies of this letter and return it with a receipt for the \$800.00 rent in the enclosed self-addressed stamped envelope.


James D. Loghry

UNITED STATES
DEPARTMENT OF THE INTERIOR
BUREAU OF LAND MANAGEMENT

RECEIPT AND ACCOUNTING ADVICE

NO. 2044511 04

RS/AZ 08/24/93

Subject: CLAIM RENTAL FEE 1993 & 1994 (4) 2 92 13 800.00

Applicant: JAMES D. LOGHRY, ET AL
2121 E. MONTE VISTA DR.
TUCSON, AZ 85719

Remitter: SAME - CHECK #5766
602-323-2945

Assignor:

LEASE MANAGEMENT DATA										<input type="checkbox"/> NEW	<input type="checkbox"/> UPDATE	<input type="checkbox"/> PAYMENT
ORIGINAL SERIAL NO.		ASG.	TYPE	ST.	CTY.	FUND SYMBOL			ACRES/UNITS	RATE		
AMC 163533, ET AL												
AMOUNT	ANV. DATE	EXP. DATE	BILL CYC.	S/C	DISTRICT	NEXT BILL	MISC. DATA	U of M	ACTUAL UNITS			
ASSIGNMENT SERIAL NO.		ASG.	TYPE	ST.	CTY.	FUND SYMBOL			ACRES/UNITS	RATE		
AMOUNT	ANV. DATE	EXP. DATE	BILL CYC.	S/C	DISTRICT	NEXT BILL	MISC. DATA	U of M	ACTUAL UNITS			
APPLY REMITTANCE					Remarks:							
ACTION	FUND SYMBOL	CTY.	AMOUNT									
FILING FEE												
RENTAL												
UNEARNED												
REFUND												
TOTAL												
AMOUNT DUE												
<input type="checkbox"/> Lease in Escrow? <input type="checkbox"/> KGS? <input type="checkbox"/> Auto Escalates? <input type="checkbox"/> Auto Renew?					FOR MMS USE ONLY							
Of Interest? Operating Rights? Operator Bond Filed?					BILLEE NUMBER		FOREST REFUGE					
					OCS SECTION							
					CODE							

Cambior Exploration
USA, Inc.
2300 Rock Blvd Ste 23
Reno NV 89502-2345



INDEXED 2

MICROFILMED

3

#92- 64164 BK 2158 PG 50
OFFICIAL RECORDS OF MOHAVE COUNTY AZ.
JUAN McALL, MOHAVE COUNTY RECORDER
11/23/92 8:00 A.M. PAGE 1 OF 6
CAMBIOR EXPLORATION
RECORDING FEE 15.00

AFFIDAVIT OF PERFORMANCE OF ANNUAL WORK
(Arizona--Leased Claims)

STATE OF Nevada)
) ss.
COUNTY OF Washoe)

Michael M. Gustin, being duly sworn, deposes and says:

1. That I am a citizen of the United States and more than eighteen (18) years of age and reside at 5187 Aspen View Dr., Reno, NV having knowledge of the facts herein stated and being personally acquainted with the claims, I make this affidavit on behalf of Cambior Exploration USA, Inc., 230 South Rock Boulevard, Suite #23, Reno, Nevada 89502-2345, as agent for the persons named on Exhibit A as owners of the claims, more particularly described in Exhibit A attached hereto and incorporated by the reference herein.

2. That between March, 1992 and August, 1992, at least \$ 21,000 worth of work and improvements were done and performed on or for the benefit of the claims, not including the location work of the claims.

3. Such work and improvements were made by and at the expense of Cambior Exploration USA, Inc., for the purpose of complying with the laws of the United States pertaining to assessment or annual work for the assessment year ending at noon, September 1, 1992.

4. The following listed persons were employed by Cambior Exploration USA, Inc., and did said work and improvements on or for the benefit of the claims:

Laurence Gaborit, Project Geologist

Tom Billings, Geological Technician

Ron Linn Construction, Kingman, Arizona, contracted

by Don Stout and Arden Larson

5. The work and improvements made on or for the benefit of the claims are as follows:

CAMBIOR: hand trenching and collection of 600
samples from these claims for fire assay.

STOUT AND LARSON: catwork.

PHOENIX, ARIZONA

Dec 16 '92

RECEIVED
BIRMINGHAM OFFICE

150

6. [Check box if applicable]

☐ Detailed report required by United States mining laws for geological, geophysical or geochemical work or labor is attached.


7. The work and improvements were made and performed for the benefit of all of the claims described on Exhibit A which are a contiguous group of lode mining claims.

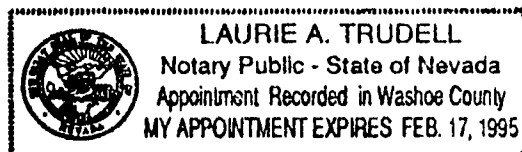
8. The serial number assigned to each claim by the authorized officer upon filing a copy of the Notice of Location in the proper B.L.M. office is shown on Exhibit A and constitutes the description of the claim as provided in 43 C.F.R. Section 3833.2-4(a)(1).

Further affiant saith not.


Agent for Cambior Exploration USA, Inc.

Subscribed and sworn to before me this 10 day of November, 1992.


Notary Public



My Commission Expires:

February 17, 1995

[SEAL]

RECEIVED
BLM AZ STATE OFFICE
Dec 16 '92
PHOENIX, ARIZONA

EXHIBIT A

PAGE 3 OF 6
BK 2138 PG 811 (FEE#92-64164)

GOLD BASIN

CAMBIOR EXPLORATION USA, INC.

CLAIM NAMES AND NUMBERSUnpatented Mining Claims located in the Gold Basin Mining District,
Mohave County, Arizona

The following claims are located in Section 19, Township 28 North, Range 18 West:

<u>Name</u>	<u>Location Date</u>	<u>County Recordation</u>		<u>BLM AMC Serial No.</u>
		<u>Book</u>	<u>Page</u>	
Ring Bear ✓	8/13/74	234	838	24466 ✓
Ring Bear No. 4 ✓	1/14/75	255	790	24468 ✓
Ring Bear No. 5 ✓	1/14/75	255	791	24467 ✓
Ring Bear Placer ✓	9/16/75	292	881	24501 ✓

The following claims are located in Section 25, Township 28 North, Range 19 West:

<u>Name</u>	<u>Location Date</u>	<u>County Recordation</u>		<u>BLM AMC Serial No.</u>
		<u>Book</u>	<u>Page</u>	
Yucca No. 5 ✓	12/31/74	253	565	24475 ✓
Yucca No. 7 ✓	12/31/74	253	567	24476 ✓
Yucca No. 8 ✓	?	1994	472	319323 ✓
Yucca No. 9 } ✓	12/31/74	253	569	24477 ✓
Yucca No. 10 } ✓	12/31/74	253	570	24478 ✓
Yucca No. 11 } ✓	12/31/74	253	571	24479 ✓
Yucca No. 12 } ✓	12/31/74	253	572	24480 ✓
Yucca No. 13 } ✓	12/31/74	253	573	24481 ✓
Yucca No. 14 } ✓	12/31/74	253	574	24482 ✓

The following claims are located in Section 30, Township 28 North, Range 18 West:

<u>Name</u>	<u>Location Date</u>	<u>County Recordation</u>		<u>BLM AMC Serial No.</u>
		<u>Book</u>	<u>Page</u>	
Yucca No. 15 } ✓	12/31/74	253	575	24483 ✓
Yucca No. 16 } ✓	12/31/74	253	576	24484 ✓
Yucca No. 17 } ✓	12/31/74	253	577	24485 ✓
Yucca No. 18 } ✓	12/31/74	253	578	24486 ✓
Yucca No. 19 } ✓	12/31/74	253	579	24487 ✓
Yucca No. 22 } ✓	1/11/75	261	466	24488 ✓
Yucca No. 23 } ✓	1/11/75	261	467	24489 ✓
Yucca No. 24 } ✓	1/11/75	261	468	24490 ✓
Yucca No. 25 } ✓	1/11/75	261	469	24491 ✓
Yucca No. 26 ✓	6/3/84	1028	934	225655 ✓
Yucca No. 57 ✓	2/18/92	2013	429	320083 ✓
Yucca No. 58 } ✓	1/5/75	261	502	24492 ✓
Yucca No. 59 } ✓	1/5/75	261	503	24493 ✓
Yucca No. 60 } ✓	1/5/75	261	504	24494 ✓
Yucca No. 61 } ✓	1/5/75	261	505	24495 ✓

RECEIVED
BLM AZ OFFICE
Dec 16 '92
28
PHOTOGRAPHY
2001

Name	Location Date	County Recordation Book	Page	BLM AMC Serial No.
Cyclopic King No. 1	10/3/74	241	463	24471
Cyclopic King No. 2	10/3/74	241	464	24472
Cyclopic King No. 3	10/3/74	241	465	24473
Gold King No. 1	1/10/92	1994	470	319322
Cyclops No. 1	10/19/74	245	51	24469
Cyclops No. 2	10/19/74	245	53	24470
Joshua No. 1	4/9/78	457	580	24496
Joshua No. 2	4/9/78	457	581	24497
Golden Dawn Placer	1/19/75	261	538	24498
Golden Sunrise Placer	1/19/75	261	539	24499
Golden Sunset Placer	9/16/75	292	879	24500
Adam No. 1	3/31/90	1719	458	305176
Adam No. 2	3/31/90	1719	460	305177
Adam No. 3	3/31/90	1719	462	305178

The following claims are located in Section 14, Township 28 North, Range 19 West:

Name	Location Date	County Recordation Book	Page	BLM AMC Serial No.
Cyclopic Extension 14-1	5/13/84	1021	673	225738
Cyclopic Extension 14-2	5/13/84	1021	675	225739
Cyclopic Extension 14-3	5/13/84	1021	677	225740
Cyclopic Extension 14-4	5/13/84	1021	679	225741
Cyclopic Extension 14-5	5/13/84	1021	681	225742
Cyclopic Extension 14-10	5/13/84	1021	683	225743
Cyclopic Extension 14-11	5/13/84	1021	685	225744
Cyclopic Extension 14-12	5/13/84	1021	687	225745
Cyclopic Extension 14-13	5/13/84	1021	689	225746
Cyclopic Extension 14-14	5/13/84	1021	691	225747
Cyclopic Extension 14-15	5/13/84	1021	693	225748
Cyclopic Extension 14-16	5/13/84	1021	695	225749
Cyclopic Extension 14-17	5/13/84	1021	697	225750
Cyclopic Extension 14-18	5/13/84	1021	699	225751
Cyclopic Extension 14-19	5/13/84	1021	701	225752
Cyclopic Extension 14-20	5/13/84	1021	703	225753
Cyclopic Extension 14-21	5/13/84	1021	705	225754
Cyclopic Extension 14-22	5/13/84	1021	707	225755
Cyclopic Extension 14-23	5/13/84	1021	709	225756
Cyclopic Extension 14-24	5/13/84	1021	711	225757
Cyclopic Extension 14-25	5/13/84	1021	713	225758
Cyclopic Extension 14-26	5/13/84	1021	715	225759
Cyclopic Extension 14-27	5/13/84	1021	717	225760
Cyclopic Extension 14-28	5/13/84	1021	719	225761
Cyclopic Extension 14-29	5/13/84	1021	721	225762
Cyclopic Extension 14-30	5/13/84	1021	723	225763
Cyclopic Extension 14-31	5/13/84	1021	725	225764
Cyclopic Extension 14-32	5/13/84	1021	727	225765
Cyclopic Extension 14-33	5/13/84	1021	729	225766
Cyclopic Extension 14-34	5/13/84	1021	731	225767
Cyclopic Extension 14-35	5/13/84	1021	733	225768
Cyclopic Extension 14-36	5/13/84	1021	735	225769

The above-listed claims are owned by:

Arden L. Larson
2340 Viewcrest Road
Henderson, NV 89014

RECEIVED
BLM AZ STATE OFF
Dec 16 '92
PHOENIX, ARIZONA

The following claims are located in Sections 30 and 31,
Township 28 North, Range 18 West and
Sections 24 and 25, Township 28 North, Range 19 West:

Name	Location Date	County Recordation Book Page	BLM AMC Serial No.
G.B. 32	3/17/82	799 296-297	163533
G.B. 33	3/17/82	799 298-299	163534
G.B. 34	3/16/82	799 300-301	163535
G.B. 35	3/16/82	799 302-303	163536
G.B. 36	3/16/82	799 304-305	163537
G.B. 37	3/16/82	799 306-307	163538
G.B. 38	3/16/82	799 308-309	163539
G.B. 40	3/16/82	799 312-313	163541
G.B. 41	3/16/82	799 314-315	163542
G.B. 42	3/16/82	799 316-317	163543
G.B. 43	3/16/82	799 318-319	163544
G.B. 44	3/16/82	799 320-321	163545
G.B. 45	3/17/82	799 322-323	163546
G.B. 46	3/17/82	799 324-325	163547
G.B. 47	3/16/82	799 326-327	163548
G.B. 48	3/16/82	799 328-329	163549
G.B. 49	3/16/82	799 330-331	163550
G.B. 50	3/16/82	799 332-333	163551
G.B. 51	3/16/82	799 334-335	163552
G.B. 52	3/16/82	799 336-337	163553
G.B. 53	3/16/82	799 338-339	163554
G.B. 54	3/16/82	799 340-341	163555
G.B. 55	3/17/82	799 342-343	163556
G.B. 56	3/17/82	799 344-345	163557
G.B. 57	3/17/82	799 346-347	163558
G.B. 58	3/17/82	799 348-349	163559
G.B. 59	3/18/82	799 350-351	163560
G.B. 60	3/17/82	799 352-353	163561
G.B. 61	3/17/82	799 354-355	163562
G.B. 62	3/17/82	799 356-357	163563
G.B. 63	3/17/82	799 358-359	163564
G.B. 64	3/17/82	799 360-361	163565
G.B. 65	3/17/82	799 362-363	163566
G.B. 66	3/17/82	799 364-365	163567
G.B. 67	3/17/82	799 366-367	163568
G.B. 70	3/17/82	799 372-373	163571
G.B. 71	3/17/82	799 374-375	163572
G.B. 72	3/17/82	799 376-377	163573
G.B. 73	3/17/82	799 378-379	163574
G.B. 74	3/17/82	799 380-381	163575
G.B. 75	3/17/82	799 382-383	163576
G.B. 76	3/17/82	799 384-385	163577
G.B. 77	3/17/82	799 386-387	163578
G.B. 78	3/19/82	799 388-389	163579
G.B. 79	3/19/82	799 390-391	163580
G.B. 80	3/19/82	799 392-393	163581
G.B. 81	3/19/82	799 394-395	163582
G.B. 82	3/19/82	799 396-397	163583
G.B. 83	3/19/82	799 398-399	163584

RECEIVED
BLM ARIZONA
DEC 16 1992
49

Name	Location Date	County Recordation		BLM AMC Serial No.
		Book	Page	
G.B. 84	3/19/82	799	400-401	163585
G.B. 85	3/19/82	799	402-403	163586
G.B. 86	3/19/82	799	404-405	163587
G.B. 87	3/19/82	799	406-407	163588
G.B. 88	3/19/82	799	408-409	163589
G.B. 90 ✓	10/13/83	971	532-533	208498 ✓

The following unpatented mining claims are located in Section 26,
Township 28 North, Range 19 West:

Name	Location Date	County Recordation		BLM AMC Serial No.
		Book	Page	
Never Look Back #1	9/15/90	1793	245-246	308314
Never Look Back #2	9/15/90	1793	247-248	308315
Never Look Back #3	9/15/90	1793	249-250	308316
Never Look Back #4	9/15/90	1793	251-252	308317
Never Look Back #5	9/15/90	1793	253-254	308318
Never Look Back #6	9/15/90	1793	255-256	308319
Never Look Back #7	9/15/90	1793	257-258	308320
Never Look Back #8	9/15/90	1793	259-260	308321
Never Look Back #9	9/18/90	1793	261-262	308322
Never Look Back #10	9/18/90	1793	263-264	308323

The following unpatented mining claims are located in Section 24,
Township 28 North, Range 19 West:

Name	Location Date	County Recordation		BLM AMC Serial No.
		Book	Page	
Toltec #1	11/6/90	1818	851-852	309212
Toltec #2	11/6/90	1818	853-854	309213
Toltec #3	11/6/90	1818	855-856	309214
Toltec #4	11/6/90	1818	857-858	309215
Toltec #5	11/6/90	1818	859-860	309216
Toltec #6	11/6/90	1818	861-862	309217
Toltec #7	11/6/90	1818	863-864	309218
Toltec #8	11/6/90	1818	865-866	309219
Toltec #9	11/6/90	1818	867-868	309220
Toltec #10	11/6/90	1818	869-870	309221
Toltec #11	11/6/90	1818	871-872	309222

The above-listed claims are owned by:

James D. Lohry
Margaret R. Lohry
2121 E. Monte Vista Dr.
Tucson, AZ 85719-2859

Russell M. Corn
Geraldine F. Corn
8425 E. Desert Steppes Dr.
Tucson, AZ 85710

Richard Ahern
Twila G. Ahern
2705 W. Lambert Ln
Tucson, AZ 85741

UNITED STATES
DEPARTMENT OF THE INTERIOR
BUREAU OF LAND MANAGEMENT

RECEIPT AND ACCOUNTING ADVICE

NO. 1666083

LH/AZ 06/26/91

Subject: AFFIDAVITS OF ASSESSMENT WORK (233) 2 14 12 1,165.00
Applicant: 2 14 08 45.00

PRIME EQUITIES, INC.
11TH FLOOR, BOX 10
808 WEST HASTINGS STREET
VANCOUVER, B.C. V6C 2X6
SAME-CK#0091


Remitter:

Assignor:

LEASE MANAGEMENT DATA										<input type="checkbox"/> NEW	<input type="checkbox"/> UPDATE	<input type="checkbox"/> PAYMENT
ORIGINAL SERIAL NO.	ASG.	TYPE	ST.	CTY.	FUND SYMBOL				ACRES/UNITS	RATE		
AMC24466, ET AL												
AMOUNT	ANV. DATE	EXP. DATE	BILL CYC.	S/C	DISTRICT	NEXT BILL	MISC. DATA	U of M	ACTUAL UNITS			
ASSIGNMENT SERIAL NO.	ASG.	TYPE	ST.	CTY.	FUND SYMBOL				ACRES/UNITS	RATE		
AMOUNT	ANV. DATE	EXP. DATE	BILL CYC.	S/C	DISTRICT	NEXT BILL	MISC. DATA	U of M	ACTUAL UNITS			
APPLY REMITTANCE										Remarks: <div>ack. Lih</div> <div>over payment</div> <div>BY: <i>Thomas E. Reiminger</i> DATE: 6-27-91</div>		
ACTION	FUND SYMBOL	CTY.	AMOUNT									
FILING FEE												
RENTAL												
UNEARNED												
REFUND			45.00									
TOTAL												
AMOUNT DUE												
<div><input type="checkbox"/> Lease in Escrow? <input type="checkbox"/> KGS? <input type="checkbox"/> Auto Escalates? <input type="checkbox"/> Auto Renew?</div> <div><div>Of Interest?</div><div>Operating Rights?</div><div>Operator</div><div>Bond Filed?</div></div>										FOR MMS USE ONLY		
BILLEE					NUMBER		FOREST REFUGE					
OCS SECTION					CODE							

STATE OF _____ }
COUNTY OF _____ } ss.
Witness my hand and Official Seal.
Indexed _____ Paged _____ Blotted _____

I hereby certify that the within
filed for record in _____
State of _____
County Recorder _____



INDEXED

#91- 24393 BK 1890 PG 1
OFFICIAL RECORDS OF MOHAVE COUNTY AZ.
*JOAN McCALL, MOHAVE COUNTY RECORDER
05/17/91 8:00 A.M. PAGE 1 OF 1
BITTLE
RECORDING FEE 15.00

By _____ Deputy _____

Fee: _____

When recorded, mail to:

PRIME EXPLORATIONS LTD 10TH FLOOR ATTN: T BITTLE
808 W. HASTINGS ST VANCOUVER B.C. CANADA V6C 2X

AFFIDAVIT OF PERFORMANCE OF ANNUAL WORK
(Mining Claim)

163533
208498
308314
309212

State of ARIZONA)
County of MOHAVE) ss.

I, TERRY W. BITTLE

NAME

808 W. HASTINGS STREET

ADDRESS

VANCOUVER
CITY

BRITISH COLUMBIA
CANADA STATE

V6C 2X6
ZIP

being first duly sworn according to law, depose and say that I am a citizen of the United States, more than eighteen years of age, and that all of the facts set forth in this affidavit are true and correct according to the best of my knowledge, information and belief:

1. That I am personally acquainted with the mining claim named GB Nos. 32 through 40, Toltec 1 through 11
NEVER LOOK BACK #1 through 10, situated in the GOLD BASIN Mining
District, MOHAVE County, ARIZONA, the location of which is recorded in the office
of the County Recorder of said County in Book see attached, Page(s) see attached. Notice of location is posted
in Section 24, 25, 30, 31 Township 28N, Range 19W, 19W

Base and Meridian;

2. That between the dates of SEPTEMBER 1, 1990 and SEPTEMBER 1, 1991
at least TEN THOUSAND (\$ 10,000.00)
dollars worth of work and improvements were done and performed upon this claim not including location work;

3. That the work and improvements were made by and at the expense of CONSOLIDATED RHODES RESOURCES
for the benefit of R. AHERN, R. CORN and J. LOGHRY, owner(s) of the mine for the
purpose of complying with the laws of the United States pertaining to assessments or annual work;

4. That the following individuals were employed to perform the work and improvements alleged herein: T. BITTLE, G. MOSHER,
R. PEDER, M. HOLMES, V. VANAMINE, consulting geologists, Lloyd GEOPHYSICS
(2), M. ELHANEY GEOSURVEYS LTD, BROWN DRILLING (2).

5. The work and improvements performed were
AIRBORNE PHOTOGRAMMETRIC SURVEY, GEOLOGICAL MAPPING, GEOCHEMICAL
SAMPLING, GROUND GEOPHYSICS (MAGNETICS - VLF-EM) AND REVERSE
CIRCULATION DRILLING (24 HOLES)

Dated _____

Terry W. Bittle
SIGNATURE

SUBSCRIBED AND SWORN TO before me, a Notary Public, this 17 day of May
19 91, by Terry William Bittle

MY COMMISSION EXPIRES 10-19-91

Beverly Brooks
NOTARY PUBLIC

RECEIVED
BLM, AZ STATE OFFICE
JUN 26 '91
9:00 AM
PHOENIX, ARIZONA

SCHEDULE "A"

<u>Name of Claim</u>	<u>Notice of Location</u>	<u>Recording Data</u>	<u>BLM AMC Number</u>
	<u>Volume</u>	<u>Page</u>	<u>Date</u>
GB (Gold Basin) ✓ 32-89 Inclusive	799	296-411	3/22/88
			163533-163590 ✓ Inclusive
GB 90 ✓	971	532-533	10/25/83
			208498 ✓

9:00 A.M.
PHOENIX, ARIZONA

JUN 26 '91

RECEIVED
BLM AZ STATE OFFICE

EXHIBIT "A"

Attached to and made part of that Deed executed on the 25th day of October, 1990 by and between Arden L. Larson and Sharon Larson, Grantor, and Toltec Resources Inc., Grantee.

<u>CLAIM NAME</u>	<u>BOOK</u>	<u>PAGE</u>	<u>SERIAL NUMBER</u>
Never Look Back #1	1793	245, 246	AMC 308314
Never Look Back #2	1793	247, 248	AMC 308315
Never Look Back #3	1793	249, 250	AMC 308316
Never Look Back #4	1793	251, 252	AMC 308317
Never Look Back #5	1793	253, 254	AMC 308318
Never Look Back #6	1793	255, 256	AMC 308319
Never Look Back #7	1793	257, 258	AMC 308320
Never Look Back #8	1793	259, 260	AMC 308321
Never Look Back #9	1793	261, 262	AMC 308322
Never Look Back #10	1793	263, 264	AMC 308323

X X X X X X X X X X

PAGE 3 OF 5
BK 1890 PG 518 (FEE#91-24393)

9:00 AM
PHOENIX, ARIZONA

JUN 26 '91

RECEIVED
BLM-AZ STATE OFFICE

EXHIBIT "A"

Attached to and made part of that Deed executed on the 13th day of February, 1991, by and between Arden L. Larson and Sharon Larson, Grantor, and Toltec Resources, Inc., Grantee.

<u>Claim Name</u>	<u>Book</u>	<u>Page</u>	<u>Serial Number</u>
Toltec #1	1818	851, 852	AMC 309212
Toltec #2	1818	853, 854	AMC 309213
Toltec #3	1818	855, 856	AMC 309214
Toltec #4	1818	857, 858	AMC 309215
Toltec #5	1818	859, 860	AMC 309216
Toltec #6	1818	861, 862	AMC 309217
Toltec #7	1818	863, 864	AMC 309218
Toltec #8	1818	865, 866	AMC 309219
Toltec #9	1818	867, 868	AMC 309220
Toltec #10	1818	869, 870	AMC 309221
Toltec #11	1818	871, 872	AMC 309222

PAGE 4 OF 5
BK 1890 PG 519 (FEE#91-24393)


RECEIVED
BLM AZ STATE OFFICE
JUN 26 '91
9:00 A.M.
PHOENIX, ARIZONA

CONSOLIDATED RHODES RESOURCES LTD. ("THE COMPANY")

GOLD BASIN PROJECT
STATEMENT OF COSTS
PHASE I EXPLORATION EXPENDITURES

COMPANY	PURPOSE	AMOUNT (US\$)
Neville Crosby Industries		\$ 0.91
Arizona Dept of Water		20.00
Western Reproducers		28.44
Adanac Customs Brokers		48.86
B.C. Telephone		92.51
Superior Repro		116.75
Vancal Reproductiona		139.94
Arden Larson		176.70
Budget Rent-A-Car		603.36
Peter Loughheed	Property Examination	963.75
Skyline Labs, Inc		1,063.30
Chemex Labs		1,329.04
Deakin Equipment		1,443.87
Gibson Service		2,475.00
Amex Travel Management		2,621.45
Hi-Tec Resource Mgmt		3,066.57
Val VanDamme	General Expenses	3,286.46
Luadra Minerals		6,744.50
McElhanney Geosurveys		11,136.79
Terry Bittle	General Expenses	12,113.56
Lloyd Geophysics		12,805.68
Orequest Consultants		14,180.17
Greg Mosher		14,721.28
Terry Bittle	Consulting	16,675.87
GML Minerals Consulting		24,067.68
Mohave Surveying		31,581.25
Brown Drilling		45,887.00
Assayers Lab		91,986.73
		\$ 299,377.42
Prime Equities Inc. Management Fees		40,665.38
	TOTAL	\$ 340,042.80

The above expenses were incurred by the company while conducting exploration work on the Gold Basin Project.


D. William Campbell - Corporate Secretary
Consolidated Rhodes Resources Ltd.

PAGE 5 OF 5
BK 1890 PG 520 (FEE#91-24393)

9/13/15
Date

RECEIVED
BLM AZ STATE OFFICE
JUN 26 '91
PHOENIX, ARIZONA

STATE OF: ARIZONA)
) ss.
COUNTY OF: MOHAVE)

I hereby certify that the
filed for record in



INDEXED MICROFILMED
#90- 66787 BK 1793 PG 8
OFFICIAL RECORDS OF MOHAVE COUNTY, A
#JOAN McALL, MOHAVE COUNTY RECORDER
09/19/90 11:30 A.M. PAGE 1 OF
LOGHRY
RECORDING FEE 15.00

Witness my hand and Official Seal.

State of

JAMES D. LOGHRY

CONSULTING GEOLOGIST

2121 EAST MONTE VISTA DRIVE

TUCSON, ARIZONA 85719

County Recorder

By

Deputy Recorder

Time

Fee

163533
208498

32

yi

Recorded at the request of and mail to: James D. Loghry, 2121 E. Monte Vista Dr., Tucson, AZ 85719

AFFIDAVIT OF PERFORMANCE OF ANNUAL WORK

State of Arizona) GB 32 - 90 Lode Mining Claims
) ss. BLM AMC # 163533 thru # 163590 & # 208498 ✓
County of Pima) Mohave County, Arizona ✓

I, James D. Loghry, 2121 E. Monte Vista Dr., Tucson, Arizona 85719, being duly sworn according to law depose and say that I am a citizen of the United States, more than eighteen years of age, and that all of the facts set forth in this affidavit are true and correct according to the best of my knowledge, information and belief:

1. That I am personally acquainted with the lode mining claims named GB Nos. 32 through 90 situated in the Gold Basin Mining District, Mohave County, Arizona, the locations of which are recorded in the Office of the County Recorder of that county in Book 799, pages 296-412 and Book 971, pages 532-533. Notices of location are posted in Sections 24 and 25, Township 28N Range 19W and Sections 30 and 31, Township 28N, Range 18W.
2. That between the dates of September 1, 1989 and September 1, 1990, at least Five Thousand Nine Hundred dollars (\$5,900.00) worth of work and improvements were done and performed for the benefit of these claims not including location work on the contiguous GB Nos. 32 - 90 lode mining claims (AMC # 163533 - 163590 and # 208498).
3. That the work and improvements were made by and at the expense of Toltec Resources for the benefit of Richard Ahern, Russell M. Corn and James D. Loghry, owners of the mine, for the purpose of complying with the laws of the United States pertaining to assessments or annual work;
4. That the following individuals were employed to perform the work and improvements alleged herein; James D. Loghry, Consulting Geologist; Bob Edwards, Mike Edwards, John Stassi, Dennis Johnson and Rob Cameron, employees of Brown Drilling Company;
5. The work and improvements performed were bull dozer work and drilling.

ated Sept. 10, 1990 before me, a Notary Public, this 10 day
of SEPTEMBER, 1990, by James D. Loghry.

MY COMMISSION EXPIRES

7-31-92

RECEIVED
BLM. AZ STATE OFFICE

OCT 9 1990

7:45 A.M.
PHOENIX, ARIZONA

UNITED STATES
DEPARTMENT OF THE INTERIOR
BUREAU OF LAND MANAGEMENT

RECEIPT AND ACCOUNTING ADVICE

NO. 1642189

BF/AZ

10/10/90

Subject:

AFFIDAVIT OF LABOR (59)

2 15 12

OK
295.00

Applicant: AMC #163533-163590; 200498

JAMES D. LOGHRY - CK #4404
2121 E. MONTE VISTA DR.
TUCSON, AZ 85719

Remitter: SAME - CK #4404
323-2945

Assignor:

LEASE MANAGEMENT DATA ☐ NEW ☐ UPDATE ☐ PAYMENT

ORIGINAL SERIAL NO.	ASG.	TYPE	ST.	CTY.	FUND SYMBOL	ACRES/UNITS	RATE
AMC 163533 ET AL							

AMOUNT	ANV. DATE	EXP. DATE	BILL CYC.	S/C	DISTRICT	NEXT BILL	MISC. DATA	U of M	ACTUAL UNITS

ASSIGNMENT SERIAL NO.	ASG.	TYPE	ST.	CTY.	FUND SYMBOL	ACRES/UNITS	RATE

AMOUNT	ANV. DATE	EXP. DATE	BILL CYC.	S/C	DISTRICT	NEXT BILL	MISC. DATA	U of M	ACTUAL UNITS

APPLY REMITTANCE

ACTION	FUND SYMBOL	CTY.	AMOUNT
FILING FEE			
RENTAL			
UNEARNED			
REFUND			
TOTAL			
AMOUNT DUE			

Remarks:

ACK

BY:

Bay

DATE:

- ☐ Lease in Escrow?
☐ KGS?
☐ Auto Escalates?
☐ Auto Renew?

Of Interest?
Operating Rights?
Operator
Bond Filed?

FOR MMS USE ONLY

BILLEE	FOREST REFUGE
NUMBER	
OCS SECTION	
CODE	

1845189

50

[illegible]

James D. Loghry
Consulting Geologist
2121 East Monte Vista Drive
Tucson, Arizona 85719
(602) 323-2945

RECEIVED
B.L.M. AZ STATE OFFICE

OCT 9 1990

7:45 A.M.
PHOENIX, ARIZONA

October 4, 1990

U.S. Department of the Interior
Bureau of Land Management
Arizona State Office
Box 16563
Phoenix, Arizona 85011

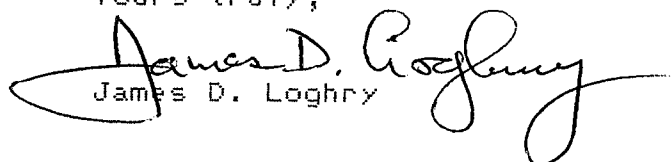
Dear Sirs:

Re: 1990 Annual Assessment Work
GB 32 - 90 Claims,
AMC #163533 - 163590 and
208498, Mohave County, AZ

In compliance with the Federal Land Policy and Management Act of 1976, please file the enclosed machine copy of that Affidavit of Performance of Annual Work recorded September 19, 1990 in the Official Records of Mohave County, Arizona for the above referenced claims. Please acknowledge receipt to me at the above address and return a time stamped copy of the Affidavit.

Enclosed is my check for \$ 295.00 in payment of the filing fees.

Yours truly,


James D. Loghry



163533
208498
gi

Grand Teton Industries, Inc.
838 S.W. 1st Ave., Suite 430
Portland, Oregon USA 97204
(503) 227-2076 FAX: (503) 227-2356

U.S. Subsidiary:
Icarus Exploration Co.

August 25, 1987

Bureau of Land Management
Mining Claims Section
P.O. Box 16563
Phoenix, Arizona 85011

Dear Administrator:

Enclosed is a Mohave county recorded proof of labor
on mining claims AMC #163533 through #163590 and
AMC #208498 for the assessment year ending September 1, 1987.

Please return acknowledgement to me at the address
shown below:

Sincerely yours,

Gary R. Williams
620 Weathervane Ct.
Las Vegas, Nevada 89110

Encl: Proof of Labor

RECEIVED
B.L.M. AZ STATE OFFICE

AUG 28 1987

7:45 A.M.
PHOENIX, ARIZONA

PROOF OF LABOR

STATE OF Nevada)
COUNTY OF Clark)

Before me, the subscribed, personally appeared _____
Gary R. Williams, 620 Weathervane Ct., Las Vegas, Nevada 89110

who, being first duly sworn, says, that at least Five Thousand Nine
Hundreded dollars worth of work or improvements were
performed or made upon G.B. 32 through 90 (BLM AMC #163533 through
#163590 and AMC #208498), all lode mining

claims, situated in the Gold Basin Mining
District, County of Mohave, State of
Arizona: that such expenditure was made by, for, or
at the expense of James D. Loghry, Russell M. Corn and Richard Ahern
owners of said claims, for the purpose of holding said claims for
the year ending September 1, 1987. Work consisted of trenching,
sampling, assaying, mapping and geological assessment conducted by James
D. Loghry, Frederick P. Schwarz, Gary R. Williams, Bud Hart and Copper
State Analytical Labs.

Gary R. Williams

Subscribed and sworn to before me this 16th day of March,
1987.



NOTARY PUBLIC
STATE OF NEVADA
County of Clark
Louise R. Polotowsky
My Appointment Expires Oct. 21, 1989

Louise R. Polotowsky

Expiration - Oct 21, 1989

STATE OF _____)
COUNTY OF _____)

I Hereby Certify, That this instrument was filed for record at the
request of _____

at _____ minutes past _____ o'clock _____ M., this
_____ day of _____, 19____
in my office, and duly recorded in Book _____ of _____ at page
_____.

Ex-Officio Recorder

Fees, \$ _____

By _____, Deputy

Gary R. Williams
620 Weathervane Ct.
Las Vegas, Nevada 98110

MICROFILMED

FEE # 87-10250 INDEX P of L



RECORDED IN OFFICIAL RECORDS
OF MOHAVE COUNTY, ARIZONA

MAR 18 '87 - 8 00 AM

Joan McCull, County Recorder
FEE 90.00 PGS 1071

PROOFED

RECEIVED
B.L.M. AZ STATE OFFICE

AUG 28 1987

7:45 A.M.
PHOENIX, ARIZONA

BOOK 1299 PAGE 463

163533
208498
CD

JAMES D. LOGHRY
CONSULTING GEOLOGIST
2121 EAST MONTE VISTA DRIVE
TUCSON, ARIZONA 85719

(602) 323-2945

October 28, 1986

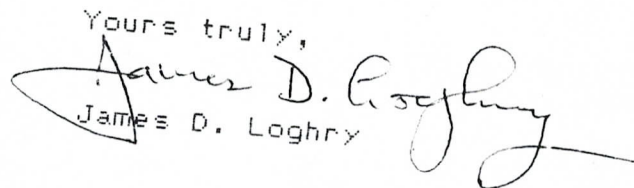
U.S. Department of the Interior
Bureau of Land Management
Arizona State Office
Box 16563
Phoenix, Arizona 85011

Dear Sirs:

Re: 1986 Annual Assessment Work
GB 32 - 90 Claims,
AMC #163533 - 163590 and
208498, Mohave County, AZ

In compliance with the Federal Land Policy and Management Act of 1976, please file the enclosed machine copy of that pertinent Affidavit of Performance of Annual Work recorded in the Official Records of Mohave County, Arizona for the above referenced claims. Please acknowledge receipt to me at the above address.

Yours truly,


James D. Loghry

RECEIVED
B.L.M. AZ STATE OFFICE

OCT 31 1986

7:45 A.M.
PHOENIX, ARIZONA

MINING AND EXPLORATION
ARIZONA REGISTERED GEOLOGIST NO. 11365

MICROFILMED

FEE # 86-41828

INDEX D of L

PROOFED

STATE OF _____)
COUNTY OF _____) ss. I hereby certi
Witness my hand and Official Seal. filed for reco
Indexed Paged Blotted State of _____

RECORDED IN OFFICIAL RECORDS
OF MOHAVE COUNTY, ARIZONA

OCT - 9 '86 - 8 00 AM

James D. Loghry, County Recorder

FEE 9.50 PGS 103



When recorded, mail to: James D. Loghry, 2121 E. Monte Vista Dr., Tucson, AZ 85719

AFFIDAVIT OF PERFORMANCE OF ANNUAL WORK

(Mining Claim)

State of ARIZONA)
County of PIMA) ss.

BLM AMC #163533-163590 & 208198

I, James D. Loghry

NAME

2121 East Monte Vista Drive

ADDRESS

TucsonArizona85719

CITY

STATE

ZIP

being first duly sworn according to law, depose and say that I am a citizen of the United States, more than eighteen years of age, and that all of the facts set forth in this affidavit are true and correct according to the best of my knowledge, information and belief:

- That I am personally acquainted with the mining claim named G.B. 32 through G.B. 90, situated in the Gold Basin Mining District, Mohave County County, Arizona, the location of which is recorded in the office of the County Recorder of said County in Book 799; 971, Page(s) 296-411; 532-533. Notice of location is posted in Section s 24, 25, Township 28N, Range 19W, 30, 31 28N 18W GILA & SALT RIVER Base and Meridian;
- That between the dates of September 1, 1985 and September 1, 1986 at least Five Thousand Nine Hundred (\$ 5,900.00) dollars worth of work and improvements were done and performed upon this claim not including location work;
- That the work and improvements were made by and at the expense of Richard Ahern, Russell M. Corn and James D. Loghry, owner(s) of the mine for the purpose of complying with the laws of the United States pertaining to assessments or annual work;
- That the following individuals were employed to perform the work and improvements alleged herein; James D. Loghry, Consulting Geologist, 2121 E. Monte Vista Dr., Tucson, AZ 85719;
- The work and improvements performed were Geological and mining literature research, evaluation of data from previous operations and examinations, preparation of reports, geologic mapping and a transit and tape survey within the group of 59 contiguous claims, the work benefitting all of the claims, described in Exhibits A and B attached to this Affidavit.

RECEIVED
B.L.M. AZ STATE OFFICE

OCT 31 1986

7:45 A.M.

PHOENIX, ARIZONA

Dated October 5, 1986

SUBSCRIBED AND SWORN TO before me, a Notary Public, this 6th day of October, 1986, by James D. Loghry

MY COMMISSION EXPIRES June 30, 1990

James D. Loghry
SIGNATURE

NOTARY PUBLIC

JAMES D. LOGHRY

CONSULTING GEOLOGIST

2121 EAST MONTE VISTA DRIVE
TUCSON, ARIZONA 85719

(602) 323-2945

SEPTEMBER 29, 1986

EXHIBIT A


REPORT OF GEOLOGICAL WORK AND TRANSIT SURVEY - 1986
ASSESSMENT WORK, GB 32-90 CLAIMS, MOHAVE COUNTY, ARIZONA

This detailed report is filed in compliance with the requirements of Title 30, United States Code, Section 28-1 relating to annual assessment work performed between the dates of September 1, 1985 and September 1, 1986 on the GB 32 through 90 Claims, a contiguous group of 59 lode mining claims situated in the Gold Basin District of Mohave County, Arizona, more particularly described in the attached claims map (Exhibit B).

The work consisted of geological and mining literature research, evaluation of data from previous examinations and operations, preparation of reports, a transit and tape survey and geologic mapping within the group of contiguous claims. At least \$5,900 worth of work and improvements were done and performed on the claims for the benefit of all of the claims. Purpose of the work was to evaluate mineral deposits within the claims and assist in the planning of future exploration and development of all of the claims.

The work was performed by James D. Loghry, 2121 E. Monte Vista Drive, Tucson, Arizona 85719, a senior geologist qualified by education, training and experience to perform the work. He is a registered mining and exploration geologist with over 25 years of experience, a graduate of Dartmouth College and the University of Arizona.

Basic findings of the work are that the GB Claims have a potential for two or more open pit, heap leach gold mining operations. A transit survey of one deposit, coupled with the data of a previous operation, suggests a potential for several million tons of commercial grade oxidized gold ore.



James D. Loghry
James D. Loghry

RECEIVED
B.L.M. AZ STATE OFFICE

OCT 31 1986

7:45 A.M.
PHOENIX, ARIZONA

MINING AND EXPLORATION
ARIZONA REGISTERED GEOLOGIST NO. 11365

BOOK 1254 PAGE 487

POSTAGE	1.00	MOHAVE COUNTY RECORDER	06702
COPIES	State 15.00	OFFICIAL RECEIPT	
REFUND			
RECEIVED OF	James D. Loghry		
FOR	Pray of Lebar		
CHECK \$	15.00		
CASH \$			
		MOHAVE COUNTY RECORDER	

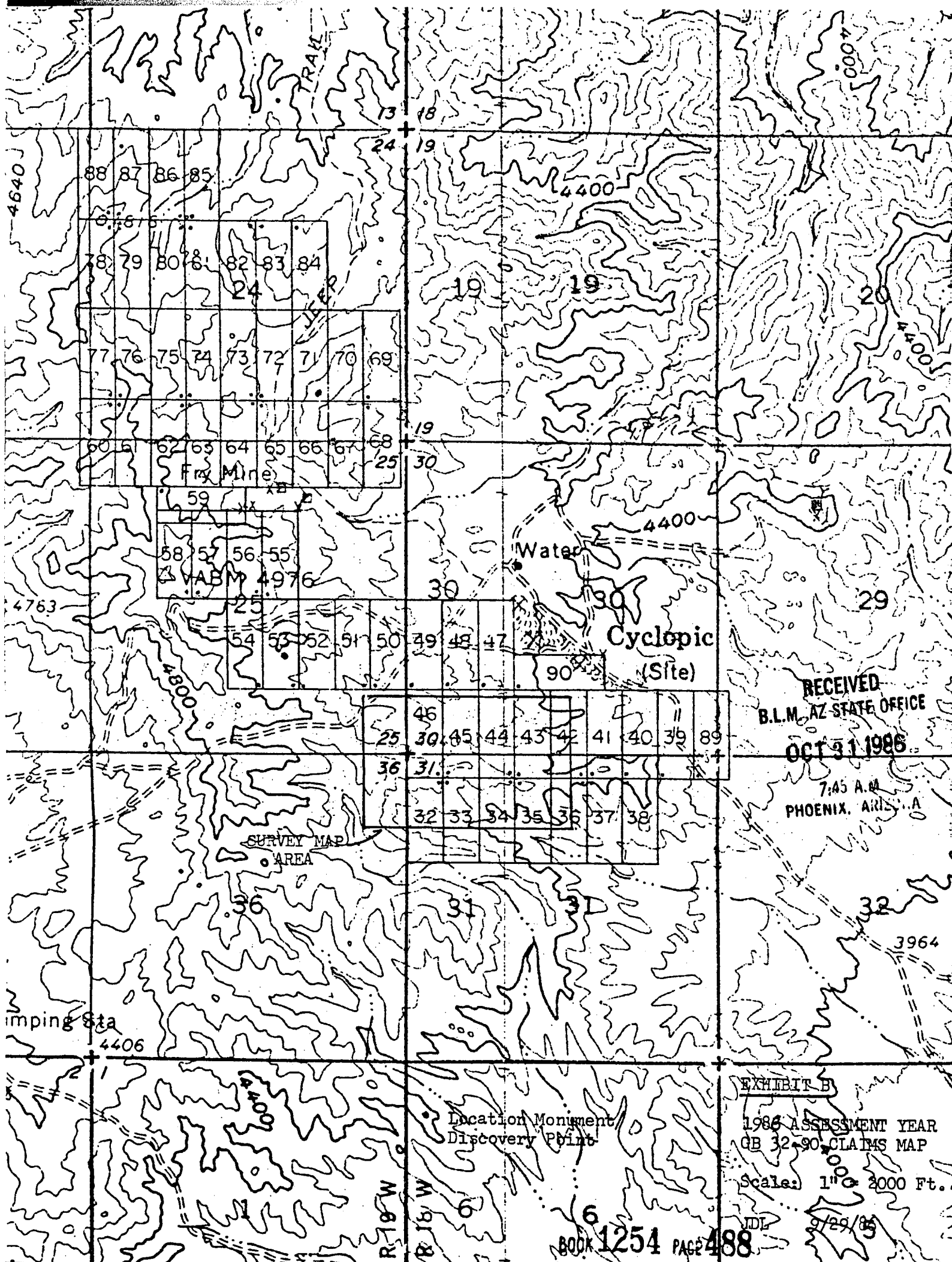


EXHIBIT B

1986 ASSESSMENT YEAR
GB 32-90 CLAIMS MAP

Scale: 1" = 2000 Ft.

JDI

~~9/29/88~~

BOOK 1254 PAGE 488

JAMES D. LOGHRY

CONSULTING GEOLOGIST
2121 EAST MONTE VISTA DRIVE
TUCSON, ARIZONA 85719

(602) 323-2945

VIA CERTIFIED MAIL, RETURN RECEIPT REQUESTED

November 12, 1985

U.S. Department of the Interior
Bureau of Land Management
Arizona State Office
Box 16563
Phoenix, Arizona 85011

Re: 1985 Annual Assessment Work,
GB 32-90 Claims, AMC # 163533-
163590, 208498, Mohave County,
Arizona.

Dear Sirs:

In compliance with the Federal Land Policy and Management Act of 1976, please file the enclosed machine copy of that Affidavit of Performance of Annual Work recorded in the Official Records of Mohave County, Arizona on October 28, 1985 for the above referenced claims. Please acknowledge receipt to me at the above address.

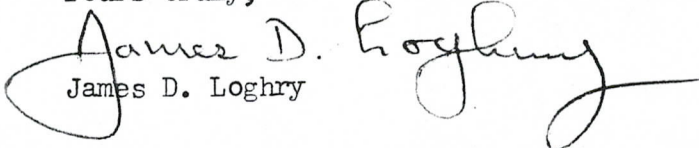
The owners of the claims are: Mr. and Mrs. James D. Loghry
2121 East Monte Vista Drive
Tucson, Arizona 85719;

Mr. and Mrs. Russell M. Corn
8425 East Desert Steppes Drive
Tucson, Arizona 85710; and

Mr. and Mrs. Richard Ahern
2705 West Lambert Lane
Tucson, Arizona 85704.

Pacific Coast Mines, Inc. are no longer the owners of the above referenced claims.

Yours truly,


James D. Loghry

RECEIVED
B.L.M. AZ STATE OFFICE
NOV 14 1985
01:40 A.M.
PHOENIX, ARIZONA

STATE OF ARIZONA, } ss. I her certify that
County of _____
In Docket No. _____ Page _____


MICROFILMED INDEX P of 1
FEE # 85-37753

RECORDED IN OFFICIAL RECORDS
OF MOHAVE COUNTY, ARIZONA

OCT 28 1985 -8 00 AM

Joan McCall County Recorder
FEE \$100 PGS 1104

PROOFED



When recorded mail to:

James D. Loghry
2121 E. Monte Vista Dr.
Tucson, Arizona 85719

RECEIVED
BLM-AZ STATE OFFICE
NOV 14 1985

AFFIDAVIT OF PERFORMANCE OF ANNUAL WORK

State of Arizona

County of Pima

07:40 AM
PHOENIX, ARIZONA

BLM AMC Nos. 163533 - 163590; 208498

1. James D. Loghry
Name
2121 East Monte Vista Drive
Address
Tucson Arizona 85719
City State Zip

being duly sworn according to law deposes and says that they are a citizen of the United States more than eighteen years of age and that all of the facts set forth in this affidavit are true and correct according to the best of their knowledge, information and belief.

2. That they are personally acquainted with the mining claim named G.B. 32 through 90 lode mining claims situate in the Gold Basin Mining District, Mohave County, Arizona, the location of which is recorded in the office of the County Recorder of that County in Book s 799 Pages 296-411. Notice of location is posted in Sections 24, 25, Township 28N, Range 19W, G&SRB&M.

3. That between the dates of September 1, 1984 and September 1, 1985 at least Five Thousand Nine Hundred (\$5,900.00) dollars worth of work and improvements were done and performed upon this claim not including these claims location work.

4. The work and improvements were made by, and at the expense of Russell M. Corn and Richard Ahern, owners of the mine for the purpose of complying with the laws of the United States pertaining to assessments or annual work.

5. James D. Loghry, Frederick Schwarz, Noel Cousins, Alex Ascencios, Russell M. Corn and Richard Ahern were the names of the persons employed by the owner who labored to do the work and improvements.

6. The work and improvements done were Geological mapping, geochemical sampling, evaluation and assessment of the data of previous operations and reports thereon; more particularly described in Exhibits A, B and C attached to this Affidavit.

Dated September 6, 1985

James D. Loghry
Signature

Subscribed to and sworn before me, a Notary Public, this 6th day of September, 1985, by

My Commission expires Apr. 4, 1989

Notary Public

BOOK 1155 PAGE 128

JAMES D. LOGHRY
CONSULTING GEOLOGIST
2121 EAST MONTE VISTA DRIVE
TUCSON, ARIZONA 85719

(602) 323-2945

RECEIVED
B.L.M. AZ STATE OFFICE

NOV 14 1985

U.S. A.M.
PHOENIX, ARIZONA

August 14, 1985

EXHIBIT A


REPORT OF GEOLOGICAL AND GEOCHEMICAL SURVEY - 1985 ASSESSMENT WORK, G.B. 32 - 90
CLAIMS, MOHAVE COUNTY, ARIZONA

This detailed report is filed in compliance with the requirements of Title 30, United States Code, Section 28-1 relating to annual assessment work conducted between the dates of September 1, 1984 and September 1, 1985 on the G.B. 32 through 90 Claims, a contiguous group of 59 lode mining claims situated in the Gold Basin Mining District of Mohave County, Arizona, more particularly described in the attached claim map (Exhibit B) and Sample Location Map (Exhibit C).

The work consisted of geochemical sampling and geological mapping, evaluation of data from previous operations and reports preparation. The cost of the work exceeded \$5,900.00 and benefitted all of the claims. Its purpose was to evaluate mineral deposits within the claims, discover ore deposits and assist in the planning of future exploration and development work on all of the claims.

The work was performed by James D. Loghry, Frederick P. Schwarz, Jr., Noel Cousins, Alex Ascencios, Russell M. Corn and Richard Ahern, senior geologists qualified by education, training and experience to perform the work. James D. Loghry, 2121 E. Monte Vista Dr., Tucson, Arizona 85719, is a registered consulting mining and exploration geologist with over 25 years of experience and is a graduate of Dartmouth College and the University of Arizona. Frederick P. Schwarz, Jr., 3142 Scenic Dr., Elko, Nevada 89801, is Exploration Manager for Teton Industries Inc. and is a graduate of the Colorado School of Mines. Noel Cousins is Manager of La Paz Exploration, Box 367, 2509 N. Campbell Ave., Tucson, AZ 85719 and is a graduate of the University of Colorado and Arizona State University. Alex Ascencios is District Geologist for Utah International, Inc., P.O. Box 15479, Salt Lake City, Utah 84115. Russell M. Corn, 8425 E. Desert Steppes Dr., Tucson, AZ 85710 is a registered consulting mining and exploration geologist with over 30 years of experience. Richard Ahern, 2705 W. Lambert La., Tucson, AZ 85704, is a registered consulting geologist with over 10 years of experience.

Basic findings of the surveys are that exposures of strongly fractured, sheared, hematite-rich Rapakivi granite represent a mineralized vein fault system largely concealed by alluvium that is over 2,000 feet long and up to 90 feet in horizontal width. Most of the rock chip geochemical samples taken in the zone are anomalous in gold and silver, many of them exceeding 1 ppm Au, suggesting that it is a vein with potential for commercial ore deposits. Samples were also taken elsewhere on the G.B. Claims.



James D. Loghry
James D. Loghry

MINING AND EXPLORATION
ARIZONA REGISTERED GEOLOGIST NO. 11365

BOOK 1155 PAGE 129

01.45 A.M.
PHOENIX, ARIZONA

Cyclopic
(Site)

SAMPLE
LOCATION
MAP

Imping Sta 4406

EXHIBIT B

GB 32-90 CLAIMS MAP

1985 ASSESSMENT YEAR

Scale: 1" = 5000 Ft.

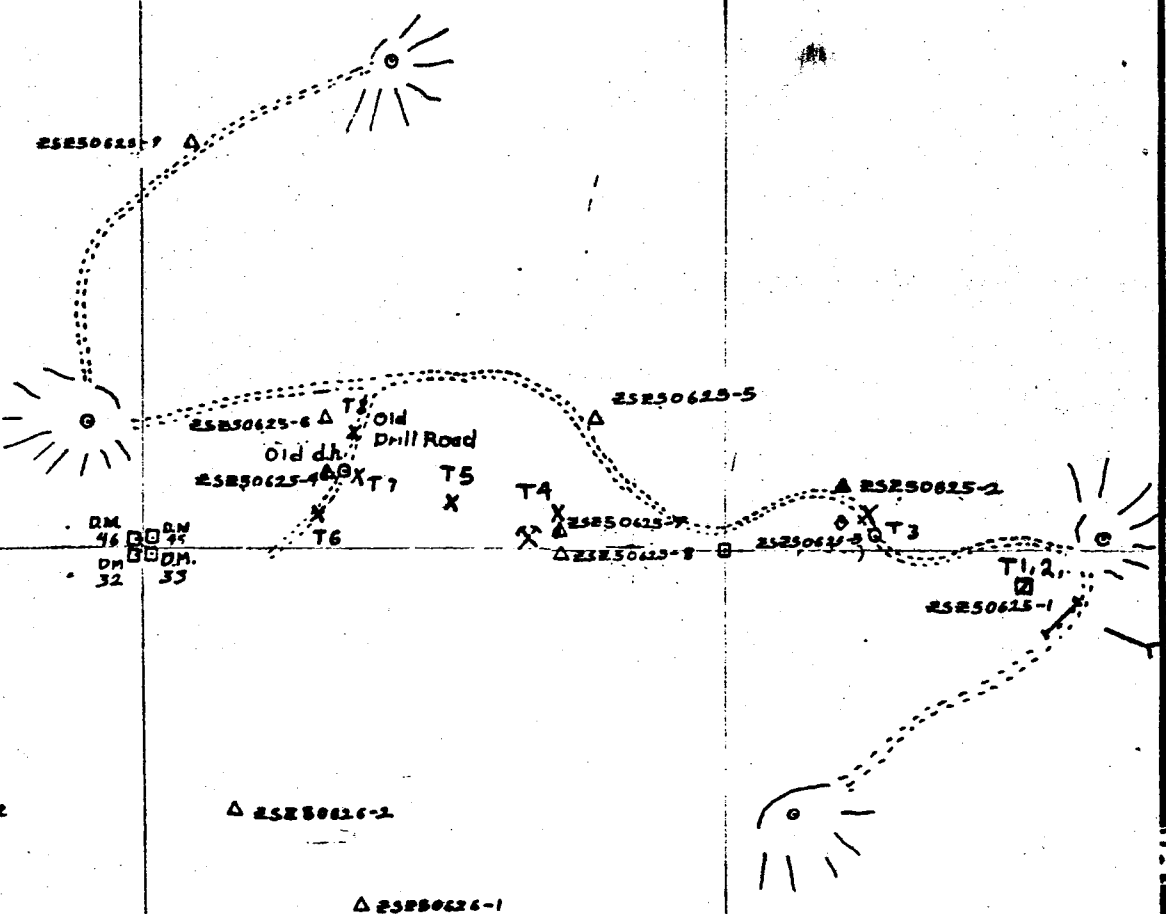
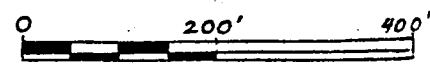
- ▲ Sample Location
- Location Monument/
Discovery Point

BOOK 1155 PAGE 130

BOOK 1155 PAGE 131

EXPLANATION

- Rock Chip or Float
 Soil
 Continuous or Systematic
- La Paz Sample Location
- Teton Sample Location
- Drill Hole
- Claim Post
- T 9, 10



PHOENIX, ARIZONA

NOV 14 1985

RECEIVED
B.L.M. AZ STATE OFFICE

EXHIBIT C	
La Paz Exploration	
Gold Basin Project - Sample Location Map	
Co. State:	Mohave Co. AZ
Date by:	NC, RS, JL Ref
Dr. by:	Date: 6/26/85
	8/5,6/85

163502
208498

neg



US BORAX

September 10, 1985

Bureau of Land Management
Arizona State Office
Box 16563
Phoenix, Arizona 85011

Dear BLM:

From
Pacific Coast Mines, Inc. has quit claimed several unpatented lode claims to a new owner. The "GB" claims are AMC 163502-163590 and AMC 208498 as shown on the attached copies of Form 3830-2. The new owner of the claims is: to:

James D. Loghry
2121 E. Monte Vista Drive
Tucson, Arizona 85719

Thank you for making this update in the files.

Sincerely,

Michael H. Rauschkolb
Land Agent, Land Department

MHR:lan
Attachments

RECEIVED
B.L.M. AZ STATE OFFICE

SEP 11 1985

07:45 A.M.
PHOENIX, ARIZONA

1985

U.S. DEPARTMENT OF THE INTERIOR

BUREAU OF LAND MANAGEMENT

ARIZONA STATE OFFICE, BOX 16563, PHOENIX AZ 85011

SEE INSTRUCTIONS
AND ILLUSTRATION
ON THE REVERSE

MINING CLAIM ANNUAL ASSESSMENT REMINDER



VALID MARKS



INVALID MARKS

- ERASE COMPLETELY ANY CHANGES
- DO NOT MAKE ANY STRAY MARKS
- DO NOT FOLD OR STAPLE

PACIFIC COAST MINES
3075 WILSHIRE BLVD
LOS ANGELES, CA 90010

INTENT TO HOLD

ASSESSMENT DONE

ABANDONED

0	1	2	3	4	5	6	7	8	9
0	1	2	3	4	5	6	7	8	9
6	0	1	2	3	4	5	6	7	8
5	0	1	2	3	4	5	6	7	8
7	0	1	2	3	4	5	6	7	8
5	0	1	2	3	4	5	6	7	8

FOR BLM USE ONLY

INTENT TO HOLD

ASSESSMENT DONE

ABANDONED

SERIAL NUMBER

NAME

SERIAL NUMBER

NAME

AMC163502	G B 1
AMC163503	G B 2
AMC163504	G B 3
AMC163505	G B 4
AMC163506	G B 5
AMC163507	G B 6
AMC163508	G B 7
AMC163509	G B 8
AMC163510	G B 9
AMC163511	G B 10
AMC163512	G B 11
AMC163513	G B 12
AMC163514	G B 13
AMC163515	G B 14
AMC163516	G B 15
AMC163517	G B 16
AMC163518	G B 17
AMC163519	G B 18
AMC163520	G B 19
AMC163521	G B 20
AMC163522	G B 21
AMC163523	G B 22
AMC163524	G B 23
AMC163525	G B 24
AMC163526	G B 25
AMC163527	G B 26
AMC163528	G B 27
AMC163529	G B 28
AMC163530	G B 29
AMC163531	G B 30

AMC163532	G B 31
AMC163533	G B 32
AMC163534	G B 33
AMC163535	G B 34
AMC163536	G B 35
AMC163537	G B 36
AMC163538	G B 37
AMC163539	G B 38
AMC163540	G B 39
AMC163541	G B 40
AMC163542	G B 41
AMC163543	G B 42
AMC163544	G B 43
AMC163545	G B 44
AMC163546	G B 45
AMC163547	G B 46
AMC163548	G B 47
AMC163549	G B 48
AMC163550	G B 49
AMC163551	G B 50
AMC163552	G B 51
AMC163553	G B 52
AMC163554	G B 53
AMC163555	G B 54
AMC163556	G B 55
AMC163557	G B 56
AMC163558	G B 57
AMC163559	G B 58
AMC163560	G B 59
AMC163561	G B 60

FORM 3830-2
(FEBRUARY 1984)

1985


U.S. DEPARTMENT OF THE INTERIOR

BUREAU OF LAND MANAGEMENT

ARIZONA STATE OFFICE, BOX 16563, PHOENIX AZ 85011

SEE INSTRUCTIONS
AND ILLUSTRATION
ON THE REVERSE

MINING CLAIM ANNUAL ASSESSMENT REMINDER



VALID MARKS



INVALID MARKS

- ERASE COMPLETELY ANY CHANGES
- DO NOT MAKE ANY STRAY MARKS
- DO NOT FOLD OR STAPLE

PACIFIC COAST MINES
3075 WILSHIRE BLVD
LOS ANGELES, CA 90010

0	1	2	3	4	5	6	7	8	9
0	1	2	3	4	5	6	7	8	9
6	0	1	2	3	4	5	6	7	8
5	0	1	2	3	4	5	6	7	8
7	0	1	2	3	4	5	6	7	8
6	0	1	2	3	4	5	6	7	8

FOR BLM USE ONLY

SERIAL NUMBER	NAME	INTENT TO HOLD	ASSESSMENT DONE	ABANDONED	SERIAL NUMBER	NAME	INTENT TO HOLD	ASSESSMENT DONE	ABANDONED
AMC163562	G B 61				AMC197293	LAP #2			
AMC163563	G B 62				AMC197294	LAP #3			
AMC163564	G B 63				AMC197295	LAP #4			
AMC163565	G B 64				AMC197296	LAP #5			
AMC163566	G B 65				AMC197297	LAP #6			
AMC163567	G B 66				AMC197298	LAP #7			
AMC163568	G B 67				AMC197299	LAP #8			
AMC163569	G B 68				AMC197300	LAP #9			
AMC163570	G B 69				AMC197301	LAP #10			
AMC163571	G B 70				AMC197302	LAP #11			
AMC163572	G B 71				AMC197303	LAP #12			
AMC163573	G B 72				AMC197304	LAP #13			
AMC163574	G B 73				AMC197305	LAP #14			
AMC163575	G B 74				AMC197306	LAP #15			
AMC163576	G B 75				AMC197307	LAP #16			
AMC163577	G B 76				AMC197308	LAP #17			
AMC163578	G B 77				AMC197309	LAP #18			
AMC163579	G B 78				AMC197310	LAP #19			
AMC163580	G B 79				AMC197311	LAP #20			
AMC163581	G B 80				AMC197312	LAP #21			
AMC163582	G B 81				AMC197313	LAP #22			
AMC163583	G B 82				AMC197314	LAP #23			
AMC163584	G B 83				AMC197315	LAP #24			
AMC163585	G B 84				AMC197316	LAP #25			
AMC163586	G B 85				AMC197317	LAP #26			
AMC163587	G B 86				AMC197318	LAP #27			
AMC163588	G B 87				AMC197319	LAP #28			
AMC163589	G B 88				AMC197320	LAP #29			
AMC163590	G B 89				AMC197321	LAP #30			
AMC197292	LAP #1				AMC197322	LAP #31			

1985

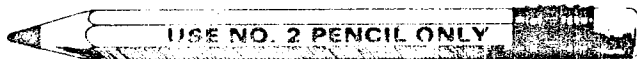
U.S. DEPARTMENT OF THE INTERIOR

BUREAU OF LAND MANAGEMENT


ARIZONA STATE OFFICE, BOX 16563, PHOENIX AZ 85011

SEE INSTRUCTIONS
AND ILLUSTRATION
ON THE REVERSE

MINING CLAIM ANNUAL ASSESSMENT REMINDER



VALID MARKS



INVALID MARKS

- ERASE COMPLETELY ANY CHANGES
- DO NOT MAKE ANY STRAY MARKS
- DO NOT FOLD OR STAPLE

PACIFIC COAST MINES
3075 WILSHIRE BLVD
LOS ANGELES, CA 90010

INTENT TO HOLD
ASSESSMENT DONE
ABANDONED

0 1 2 3 4 5 6 7 8 9
0 1 2 3 4 5 6 7 8 9
6 0 1 2 3 4 5 6 7 8 9
5 0 1 2 3 4 5 6 7 8 9
7 0 1 2 3 4 5 6 7 8 9
9 0 1 2 3 4 5 6 7 8 9

FOR BLM USE ONLY

INTENT TO HOLD
ASSESSMENT DONE
ABANDONED

SERIAL NUMBER

NAME

SERIAL NUMBER

NAME

C197443 LAP #152
 AMC197444 LAP #153
 AMC197445 LAP #154
 AMC197446 LAP #155
 AMC197447 LAP #156
 AMC197448 LAP #157
 AMC197449 LAP #158
 AMC197450 LAP #159
 AMC197451 LAP #160
 AMC197452 LAP #161
 AMC197453 LAP #162
 AMC197454 LAP #163
 AMC197455 LAP #164
 AMC197456 LAP #165
 AMC197457 LAP #166
 C197458 LAP #167
 C197459 LAP #168
 AMC197460 LAP #169
 AMC197461 LAP #170
 AMC197462 LAP #171
 AMC197463 LAP #172
 AMC197464 LAP #173
 AMC197465 LAP #174
 AMC197466 LAP #175
 AMC197467 LAP #176
 AMC197468 LAP #177
 AMC197469 LAP #178
 AMC197470 LAP #179
 AMC197471 LAP #180
 AMC197472 LAP #181

AMC197473 LAP #182
 AMC197474 LAP #183
 AMC197475 LAP #184
 AMC197476 LAP #185
 AMC197477 LAP #186
 AMC197478 LAP #187
 AMC197479 LAP #188
 AMC197480 LAP #189
 AMC197481 LAP #190
 AMC197482 LAP #191
 AMC208498 GB 90
 XXXXXXXXXXXXXXXX XXXXXXXXXXXXXXXXXXXXXXXX



United States Department of the Interior

BUREAU OF LAND MANAGEMENT

ARIZONA STATE OFFICE
2400 VALLEY BANK CENTER
PHOENIX, ARIZONA 85073

163502
IN REPLY REFER TO

MCS-943 *neg*

February 22, 1984

NOTICE TO MINING CLAIMANTS

Cheryl A. Butler:

Your annual filing of an Affidavit of Assessment Work or Notice of Intention to Hold did not contain the required Bureau of Land Management Serial Number(s) assigned to each claim.

We have researched our records and have determined it (them) to be:

GB 1-89
GB 90

A MC 163502 thru A MC 163590
Didn't find a GB-90

The Regulations under 43 CFR Subpart 3833 state: "Citing the Serial Number shall comply with the requirement in the Act to file an additional description of the Claim."

To receive proper credit in the future, in addition to naming each claim on the affidavit, always include the correct Serial Numbers assigned to each of the mining claims, mill or tunnel sites.

Sincerely,

Mario L. Lopez
Chief, Branch of Lands and Minerals
Operations

TECHNICAL DEPARTMENT

 **US BORAX**
1802 W. Grant Road, Suite 108
Tucson, Arizona 85745

January 26, 1984

Bureau of Land Management
201 North Central Avenue
24th Floor
Phoenix, Arizona 85073

Attention: Land Records

Dear Recorder:

Attached is a copy of the 1984 assessment affidavit for the GB 1-90 unpatented lode mining claims. The document has been duly recorded in Mohave County. Please return the verification sheet to the above address.

Sincerely,

Cheryl A. Butler

Cheryl A. Butler
Land Agent, Land Department

CAB:lan

Attachment

RECEIVED
B.L.M. AZ STATE OFFICE
JAN 30 1984
07.45 A.M.
PHOENIX, ARIZONA

AFFIDAVIT OF ANNUAL ASSESSMENT WORK

STATE OF ARIZONA)
COUNTY OF MOHAVE) ss.


Pacific Coast Mines
28 - 18 W
+ 19 W
RECEIVED
B.L.M. AZ STATE OFFICE
JAN 30 1984
07.45 A.M.
PHOENIX, ARIZONA
Don't Find
a GB-90
163502 - 163590
1-89

Cheryl A. Butler, acting as agent of United States Borax and Chemical Corporation on behalf of Pacific Coast Mines, Inc., being duly sworn, deposes and says that she is a citizen of the United States and more than eighteen years of age, resides at 1802 W. Grant Road, #108, in Pima County, Arizona is personally acquainted with the mining claims known as GB 1-89 and GB 90, situated in the Gold Basin mining district, Mohave County, Arizona, the location notices of which are recorded in the office of the county recorder of said county in books 799 and 971 of records of mines, at pages 234-411 and 532. That between the day of October 1, 1983 and the day of December 30, 1984, at least nine thousand dollars (\$9,000.00) worth of work and improvements were done and performed upon said claims, not including the location work of said claims. Such work and improvements were made by and at the expense of Pacific Coast Mines, Inc., owner of said claims, for the purpose of complying with the laws of the United States pertaining to assessment or annual work, and Russell M. Corn and Richard Ahern, consulting geologists and Connors Drilling Company, were the persons employed by said owner and who labored upon said claim, did said work and improvements, the same being as follows, to wit: reverse circulation drilling.

By: Cheryl A. Butler
Cheryl A. Butler, Agent
U.S. Borax
1802 W. Grant Road, #108
Tucson, Arizona 85745

STATE OF ARIZONA)
COUNTY OF PIMA) ss.

Subscribed and sworn to before me by the above-named CHERYL A. BUTLER on this 19th day of January, 1984.

pet  **USBORAX**
1802 W. Grant Road, Suite 108
Tucson, Arizona 85745

Lawrence P. Chalpin
Notary Public
7/6/86
My Commission Expires




MICROFILMED
PROOFED
INDEX P of L
Fee # 84-2083
Recorded in Official Records
of Mohave County, Arizona
JAN 20 1984 - 8 00 AM
Joan McCall, Recorder

\$ 500 1 of 1

163502

bja

TECHNICAL DEPARTMENT


1802 W. Grant Road Suite 108
Tucson, Arizona 85745

August 10, 1983

CERTIFIED MAIL

Bureau of Land Management
201 North Central Avenue
Phoenix, Arizona 85073

Dear Sir:

Enclosed is a copy of the 1983 assessment affidavit for the G.B. 1-89 unpatented lode claims, Mohave County. Please send me verification card to the above address. Thank you.

Very truly yours,

Cheryl A. Butler

Cheryl A. Butler
Land Agent, Land Department

CAB:ymr

Enclosure

RECEIVED
B.L.M. AZ STATE OFFICE
AUG 11 1983
07.45 A.M.
PHOENIX, ARIZONA

AFFIDAVIT OF ANNUAL ASSESSMENT WORK

RECEIVED
B.L.M. AZ STATE OFFICE
AUG 11 1983
07.45 A.M.
PHOENIX, ARIZONA

STATE OF ARIZONA)
COUNTY OF MOJAVE) ss

Cheryl A. Butler, acting as agent of United States Borax and Chemical Corporation on behalf of Pacific Coast Mines, Inc., being duly sworn, deposes and says that she is a citizen of the United States and more than eighteen years of age, resides at 1802 W. Grant Road, #108, in Pima County, Arizona is personally acquainted with the mining claims known as GB 1-89, situated in the Gold Basin mining district, Mohave County, Arizona, the location notices of which are recorded in the office of the county recorder of said county in book 799 of records of mines, at pages 234-411. That between the day of November 1, 1982 and the day of June 30, 1983, at least nine thousand dollars (\$9000.00) worth of work and improvements were done and performed upon said claims, not including the location work of said claims. Such work and improvements were made by and at the expense of Pacific Coast Mines, Inc., owner of said claims, for the purpose of complying with the laws of the United States pertaining to assessment or annual work, and Russell M. Corn and Richard Ahern, consulting geologists, were the persons employed by said owner and who labored upon said claim, did said work and improvements, the same being as follows, to wit: geologic mapping and geochemical sampling, summary report attached.

By Cheryl A. Butler
Cheryl A. Butler, Agent
U.S. Borax
1802 West Grant
#108
Tucson, Arizona 85745

Ref

STATE OF ARIZONA)
COUNTY OF PIMA) ss

Subscribed and sworn to before me by the above-named CHERYL A. BUTLER on the 25 day of August, 1983

MICROFILMED

PROOFED

Fee # 83-28180 EXP of L

Recorded in Official Records
of Mohave County, Arizona
JUL 27 '83 - 8 00 AM
Joan McCall, Recorder

\$ 5.00
1.00

1 of 5



Notary Public
My Commission Expires 7/6/86

83-28180-75

EXHIBIT A
RECORDED IN MOHAVE COUNTY, ARIZONA

RECEIVED
B.L.M. AZ STATE OFFICE

AUG 11 1983

07.45 A.M.
PHOTO BY ARIZONA

<u>Claim Name</u>	<u>Location Date</u>	<u>Book/page</u>	<u>Date</u>	<u>BLM AMC No.</u>
G.B. 1	3/18/82	799/234-235	3/22/82	163502
G.B. 2	3/21/82	799/236-237	3/22/82	163503
G.B. 3	3/21/82	799/238-239	3/22/82	163504
G.B. 4	3/21/82	799/240-241	3/22/82	163505
G.B. 5	3/21/82	799/242-243	3/22/82	163506
G.B. 6	3/21/82	799/244-245	3/22/82	163507
G.B. 7	3/21/82	799/246-247	3/22/82	163508
G.B. 8	3/19/82	799/248-249	3/22/82	163509
G.B. 9	3/19/82	799/250-251	3/22/82	163510
G.B. 10	3/20/82	799/252-253	3/22/82	163511
G.B. 11	3/20/82	799/254-255	3/22/82	163512
G.B. 12	3/20/82	799/256-257	3/22/82	163513
G.B. 13	3/20/82	799/258-259	3/22/82	163514
G.B. 14	3/19/82	799/260-261	3/22/82	163515
G.B. 15	3/19/82	799/262-263	3/22/82	163516
G.B. 16	3/19/82	799/264-265	3/22/82	163517
G.B. 17	3/19/82	799/266-267	3/22/82	163518
G.B. 18	3/19/82	799/268-269	3/22/82	163519
G.B. 19	3/19/82	799/270-271	3/22/82	163520
G.B. 20	3/19/82	799/272-273	3/22/82	163521
G.B. 21	3/19/82	799/274-275	3/22/82	163522
G.B. 22	3/19/82	799/276-277	3/22/82	163523
G.B. 23	3/19/82	799/278-279	3/22/82	163524
G.B. 24	3/20/82	799/280-281	3/22/82	163525
G.B. 25	3/20/82	799/282-283	3/22/82	163526
G.B. 26	3/20/82	799/284-285	3/22/82	163527
G.B. 27	3/20/82	799/286-287	3/22/82	163528
G.B. 28	3/20/82	799/288-289	3/22/82	163529
G.B. 29	3/20/82	799/290-291	3/22/82	163530
G.B. 30	3/20/82	799/292-293	3/22/82	163531
G.B. 31	3/20/82	799/294-295	3/22/82	163532
G.B. 32	3/17/82	799/296-297	3/22/82	163533
G.B. 33	3/17/82	799/298-299	3/22/82	163534
G.B. 34	3/16/82	799/300-301	3/22/82	163535
G.B. 35	3/16/82	799/302-303	3/22/82	163536
G.B. 36	3/16/82	799/304-305	3/22/82	163537
G.B. 37	3/16/82	799/306-307	3/22/82	163538
G.B. 38	3/16/82	799/308-309	3/22/82	163539
G.B. 39	3/16/82	799/310-311	3/22/82	163540
G.B. 40	3/16/82	799/312-313	3/22/82	163541
G.B. 41	3/16/82	799/314-315	3/22/82	163542
G.B. 42	3/16/82	799/316-317	3/22/82	163543
G.B. 43	3/16/82	799/318-319	3/22/82	163544
G.B. 44	3/16/82	799/320-321	3/22/82	163545
G.B. 45	3/17/82	799/322-323	3/33/82	163546

EXHIBIT A (CONT'D)

RECEIVED
B.L.M. AZ STATE OFFI

AUG 11 1983

Claim Name	Location Date	Book/page	Date	BLM AMC No.
G.B. 46	3/17/82	799/324-325	3/22/82	163547
G.B. 47	3/16/82	799/326-327	3/22/82	163548
G.B. 48	3/16/82	799/328-329	3/22/82	163549
G.B. 49	3/16/82	799/330-331	3/22/82	163550
G.B. 50	3/16/82	799/332-333	3/22/82	163551
G.B. 51	3/16/82	799/334-335	3/22/82	163552
G.B. 52	3/16/82	799/336-337	3/22/82	163553
G.B. 53	3/16/82	799/338-339	3/22/82	163554
G.B. 54	3/16/82	799/340-341	3/22/82	163555
G.B. 55	3/17/82	799/342-343	3/22/82	163556
G.B. 56	3/17/82	799/344-345	3/22/82	163557
G.B. 57	3/17/82	799/346-347	3/22/82	163558
G.B. 58	3/17/82	799/348-349	3/22/82	163559
G.B. 59	3/18/82	799/350-351	3/22/82	163560
G.B. 60	3/17/82	799/352-353	3/22/82	163561
G.B. 61	3/17/82	799/354-355	3/22/82	163562
G.B. 62	3/17/82	799/356-357	3/22/82	163563
G.B. 63	3/17/82	799/358-359	3/22/82	163564
G.B. 64	3/17/82	799/360-361	3/22/82	163565
G.B. 65	3/17/82	799/362-363	3/22/82	163566
G.B. 66	3/17/82	799/364-365	3/22/82	163567
G.B. 67	3/17/82	799/366-367	3/22/82	163568
G.B. 68	3/17/82	799/368-369	3/22/82	163569
G.B. 69	3/17/82	799/370-371	3/22/82	163570
G.B. 70	3/17/82	799/372-373	3/22/82	163571
G.B. 71	3/17/82	799/374-375	3/22/82	163572
G.B. 72	3/17/82	799/376-377	3/22/82	163573
G.B. 73	3/17/82	799/378-379	3/22/82	163574
G.B. 74	3/17/82	799/380-381	3/22/82	163575
G.B. 75	3/17/82	799/382-383	3/22/82	163576
G.B. 76	3/17/82	799/384-385	3/22/82	163577
G.B. 77	3/17/82	799/386-387	3/22/82	163578
G.B. 78	3/19/82	799/388-389	3/22/82	163579
G.B. 79	3/19/82	799/390-391	3/22/82	163580
G.B. 80	3/19/82	799/392-393	3/22/82	163581
G.B. 81	3/19/82	799/394-395	3/22/82	163582
G.B. 82	3/19/82	799/396-397	3/22/82	163583
G.B. 83	3/19/82	799/398-399	3/22/82	163584
G.B. 84	3/19/82	799/400-401	3/22/82	163585
G.B. 85	3/19/82	799/402-403	3/22/82	163586
G.B. 86	3/19/82	799/404-405	3/22/82	163587
G.B. 87	3/19/82	799/406-407	3/22/82	163588
G.B. 88	3/19/82	799/408-409	3/22/82	163589
G.B. 89	3/21/82	799/410-411	3/22/82	163590



CORN & AHERN

CONSULTING GEOLOGISTS
SUITE 108, 1802 WEST GRANT ROAD
TUCSON, ARIZONA 85745
[602] 884-8983

RECEIVED
B.L.M. AZ STATE OFFICE

AUG 11 1983

07.45 A.M.
PHOENIX, ARIZONA

July 2, 1983

Summary Report


This report is submitted in compliance with the assessment requirements (Title 30, U. S. C. 28-1) for the GB claims (Numbers 1 through 89), a contiguous group of lode claims situated in Sections 30 and 31 T28 N, R 18 W and sections 24, 25, and 36, T28 N, R 19W in the Gold Basin Mining District, Mohave Co., Arizona. The assessment work consisted of geochemical studies and geological mapping to evaluate the mineral deposits on the claims and to assist in planning future exploration work. The work was performed between November 1982 and June 1983 by and under the supervision of Richard Ahern and Russell M. Corn, geologic consultants for Pacific Coast Mines, Inc., who is the owner of the GB claims.

Richard Ahern, of 2705 West Lambert Lane, Tucson, Arizona is a registered geologist with more than twenty years experience in mineral exploration, and Russell M. Corn of 8425 Desert Steppes Drive, Tucson, Arizona, is a registered geologist with more than twenty five years experience in mineral exploration.

The geologic mapping and the studies performed indicate that the claim area exhibits sub-horizontal faults that cut Precambrian granitic and metamorphic rocks and Tertiary volcanic and sedimentary rocks. The studies indicate that the sequence of faulted rocks is favorable for gold mineralization. The technical data and results of the studies on the GB claims are the property of and in the possession of Pacific Coast Mines, Inc., 3075 Wilshire Blvd., Los Angeles, California, the owner of the GB claims.

The cost of the geologic and geochemical studies exceeded \$9,000 and was paid for by Pacific Coast Mines, Inc.

Respectfully,


Russell M. Corn

BOOK 947 PAGE 873

RECEIVED
B.L.M. AZ STATE OFFICE

AUG 11 1983

07.45 A.M.
PHOENIX, ARIZONA



EXPLANATION

- | | | |
|--------------|-------------|--|
| UPPER PLATE | Om | ALLUVIUM |
| | Tfgl | ANGLOMERATE and CONGLOMERATE |
| | Tst | RYHOLITIC TUFF |
| | Ta | ANDESITE |
| | Ts | SANDSTONE |
| MIDDLE PLATE | Tl | LAMPORPHYRE and LATITE PORPHYRY |
| | Twp | WHITE HILLS GRANITE |
| | LOWER PLATE | Klg |
| Kap | | ALASKATIC ALTERED LEUCOGRAHITE |
| PRECAMBRIAN | PCfg | FINE-GRAINED QUARTZ-RICH BIOTITE GRANITE |
| | PCsp | COARSE-GRAINED, FOLIATED BIOTITE GRANITE |
| | PCgr | GNEISSIC GRANODIORITE |
| | PCgn | GNEISS |
| | PCgsp | GNEISSIC BIOTITE GRANITE |
- PYRITIZED AREA
- FAULT

LITHOTECTONIC UNITS

- | | |
|-----------|------------------------------|
| [Pattern] | UPPER PLATE |
| [Pattern] | MIDDLE PLATE |
| [Pattern] | CRUSHED ZONE |
| [Pattern] | UPPER MARGINS OF LOWER PLATE |

GEOLOGIC MAP
GOLD BASIN MINING DISTRICT
MOHAVE COUNTY, ARIZONA

1" = 1000'



THIS PAGE WILL NOT
REPRODUCE SATISFACTORILY

BOOK 947 PAGE 879

MAY, 1983

PLATE II

TECHNICAL DEPARTMENT

11/63502-590

1802 W. Grant Road Suite 108
Tucson, Arizona 85745

October 14, 1982

CERTIFIED MAIL

Bureau of Land Management
201 North Central Avenue
Phoenix, Arizona 85073

Attention: Unpatented claims records

Dear Sirs:

Enclosed for recordation with your office is a copy of the 1982 'Notice of Intent to Hold' the G.B. 1-89 unpatented lode mining claims. The notice has been duly recorded in Mohave County. Please send the verification receipt to my Tucson address.

Thank you.

Sincerely,



Cheryl A. Butler
Land Agent, Land Dept.

CAB:ymr

Enclosure

RECEIVED
B.L.M. AZ STATE OFFICE
OCT 15 1982
07:45 A.M.
PHOENIX, ARIZONA

Cheryl A. Butler
US Borax Land Agent

MICROFILM

Fee #

INDEX P of L PROOFED
82-48531

1802 W. Grant Road Suite 108
Tucson, Arizona 85745

NOTICE OF INTENT TO HOLD


Recorded in Official Records
of Mohave County, Arizona

SEP 20 1982 - 8 00 AM
Joan McCall, Recorder

\$ 5.00

1 of 1

STATE OF ARIZONA)
COUNTY OF MOHAVE) ss



BY THESE PRESENTS, Pacific Coast Mines, Inc. hereby states its "Intention to Hold" those certain unpatented mining claims located in the above named county and state. Such claims are recorded in the official records of Mohave County and the Bureau of Land Management as follows:

GB 1-89 (AMC 163502-163590)

Such notice is being made by United States Borax and Chemical Corporation on behalf of Pacific Coast Mines, Inc., locator of said claims for the purpose of mining the same and claiming all surface rights, privileges, and mineral of every kind, with all dips, spurs, angles, and variations, together with all water and timber, and any other rights appurtenant, granted by the laws of the state of Arizona or of the United States. And, to record this notice in the Mohave County Recorder's Office and with the Bureau of Land Management as required by 43 CFR 3833.2.

Such notice is given in place of an Affidavit of Assessment which is not required during the assessment year such claims are located. Said claims were located during March of 1982.

Dated this 17 day of September, 1982.

LOCATOR:
Pacific Coast Mines, Inc.
3075 Wilshire Blvd.
Los Angeles, California
90010

By *Cheryl A. Butler*
Cheryl A. Butler
U.S. Borax
1802 W. Grant Road
Suite 108
Tucson, Arizona 85745

STATE OF ARIZONA)
COUNTY OF PIMA) ss

Subscribed and sworn to before me by the above named CHERYL A. BUTLER on this 17 day of September, 1982.

[Signature]
Notary Public
My Commission Expires

RECEIVED
B.L.M. AZ STATE OFFICE
OCT 15 1982
07:45 A.M.
PHOENIX, ARIZONA

BOOK 873 PAGE 906

NOTICE!!

These documents have been scanned!

Do not place un-scanned documents beneath this notice!

Do not remove this notice from this file!

GPO Jacket No. 560-102
Print Order 61540
Rise Business Services, LLC
Job=AZ15 8/2/2019



Box Number= AZ15214



Claim Begin-End: AMC163502-AMC163590

5 Miscellaneous



AZ15214-5

AMC157621-AMC163995

**NO
DOCUMENTS
FOUND**

NO DOCUMENTS FOUND
NO DOCUMENTS FOUND

NOTICE!!

These documents have been scanned!

Do not place un-scanned documents beneath this notice!

Do not remove this notice from this file!

GPO Jacket No. 560-102
Print Order 61540
Rise Business Services, LLC
Job=AZ15 8/2/2019



Box Number= AZ15214



Claim Begin-End: AMC163502-AMC163590

6 Location Notices-Amendments and Supporting Documents



AZ15214-5

AMC157621-AMC163995

MAIL



USBORAX

A MEMBER OF THE RTZ GROUP

1802 W. Grant Rd. #108 Tucson, Arizona 85745

Attn: Land Records
Bureau of Land Management
201 N. Central Avenue
Phoenix, Arizona 85073

RETURN RECEIPT
REQUESTED

CERTIFIED

P21 6700968

MAIL

VIA CERTIFIED MAIL

**PRIORITY
MAIL**

TECHNICAL DEPARTMENT

 **US BORAX**
1802 W. Grant Road Suite 108
Tucson, Arizona 85745

April 6, 1982

CERTIFIED MAIL

Bureau of Land Management
201 North Central Avenue
Phoenix, Arizona 85073

Attn: Land Records

Dear Sir:

Enclosed are copies of the 'Notices of Location' for the G.B. 1-89 unpatented lode mining claims. Accompanying the notices is a check for \$445.00 to cover recording costs of \$5.00 per claim. Please return BLM serial number assignments to my Tucson address. Thank you.

Sincerely,

Cheryl A. Butler

Cheryl A. Butler
Land Agent, Land Dept.

CAB:ymr

Enclosures

RECEIVED
B.L.M. AZ STATE OFFICE

APR 15 1982

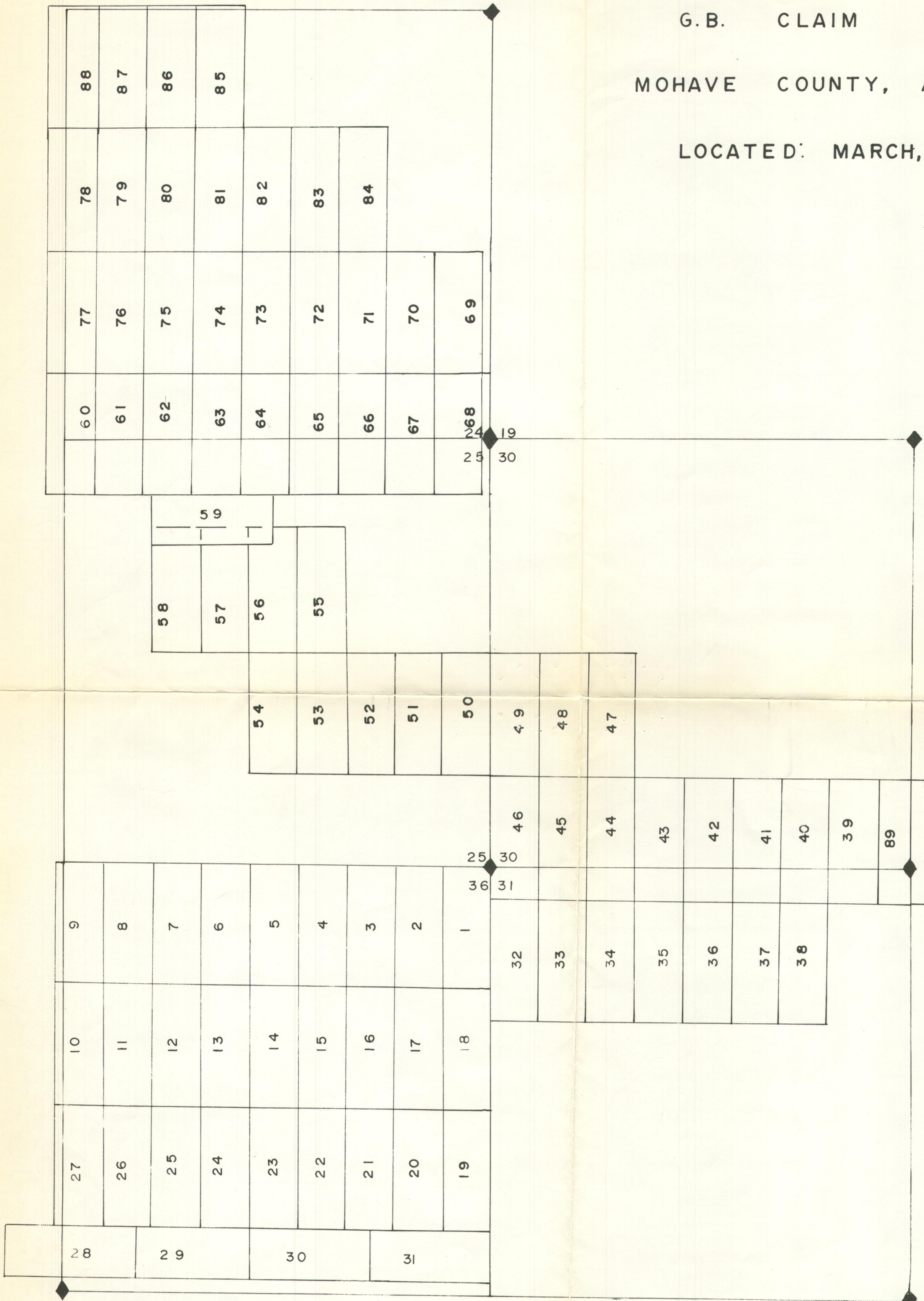
07:45 A.M.
PHOENIX, ARIZONA

A MC 163502

A MC 163502

G.B. CLAIM GROUP
MOHAVE COUNTY, ARIZONA

LOCATED: MARCH, 1982



PACIFIC COAST MINES, INC.
3075 WILSHIRE BLVD.
LOS ANGELES, CALIFORNIA
90010

0 2000ft.

A MC 163502

2P



#7 #3

MICROFILMED

INDEXED

54437 BK 2285 PG 895
OFFICIAL RECORDS OF MOHAVE COUNTY AZ.
JOAN McCALL: MOHAVE COUNTY RECORDER
09/27/93 9:30 A.M. PAGE 1 OF 2
LOGHRY
RECORDING FEE 10.00

Ret

Recorded at the request of and mail to James D. Loghry, 2121 E. Monte Vista Dr., Tucson, AZ 85719

**AMENDED LOCATION NOTICE
(LODE)**

*163533
lj*

NOTICE IS HEREBY GIVEN that the GB 32 lode mining claim has been located by Russell M. Corn, Richard Ahern and James D. Loghry, whose current mailing address is 2121 E. Monte Vista Drive, Tucson, Arizona 85719.

This is an amendment to the GB 32 lode claim, BLM AMC Serial No. 163533, located on March 17, 1982, and of record in Docket 799, Page 296-297, in the office of the County Recorder of Mohave County.

The general course of this claim is north and it is located in the Gold Basin Mining District, Mohave County, Arizona. This claim is 1500 feet in length and 600 feet in width. This claim runs from the location monument on which this notice is posted approximately 10 feet in a north direction to the north end line and approximately 1490 feet south to the south end line. This claim is marked by six monuments, one at each corner and one at the center of each end line of the claim. The location monument on which this claim is posted is situated within Section 30, T28N, R18W, G&SRM, Arizona, and this claim encompasses portions of the following quarter section(s), Section(s), Township(s) and Range(s): SW Section 30, NW Section 31, T28N, R18W, G&SRM, Arizona.

The locality of this claim with reference to some natural object or permanent monument is and additional information (if any) concerning its locality are as follows: the NW corner is 150 feet north of the SW corner of Section 30, T28N, R18W, G&SRM, Arizona.

DATED AND POSTED on the ground this 1st day of September, 1993.

LOCATOR(S):

James D. Loghry

Witness:

RECEIVED
BLM AZ STATE OFFICE
NOV 29 3 45 PM '93
PHOENIX, ARIZONA

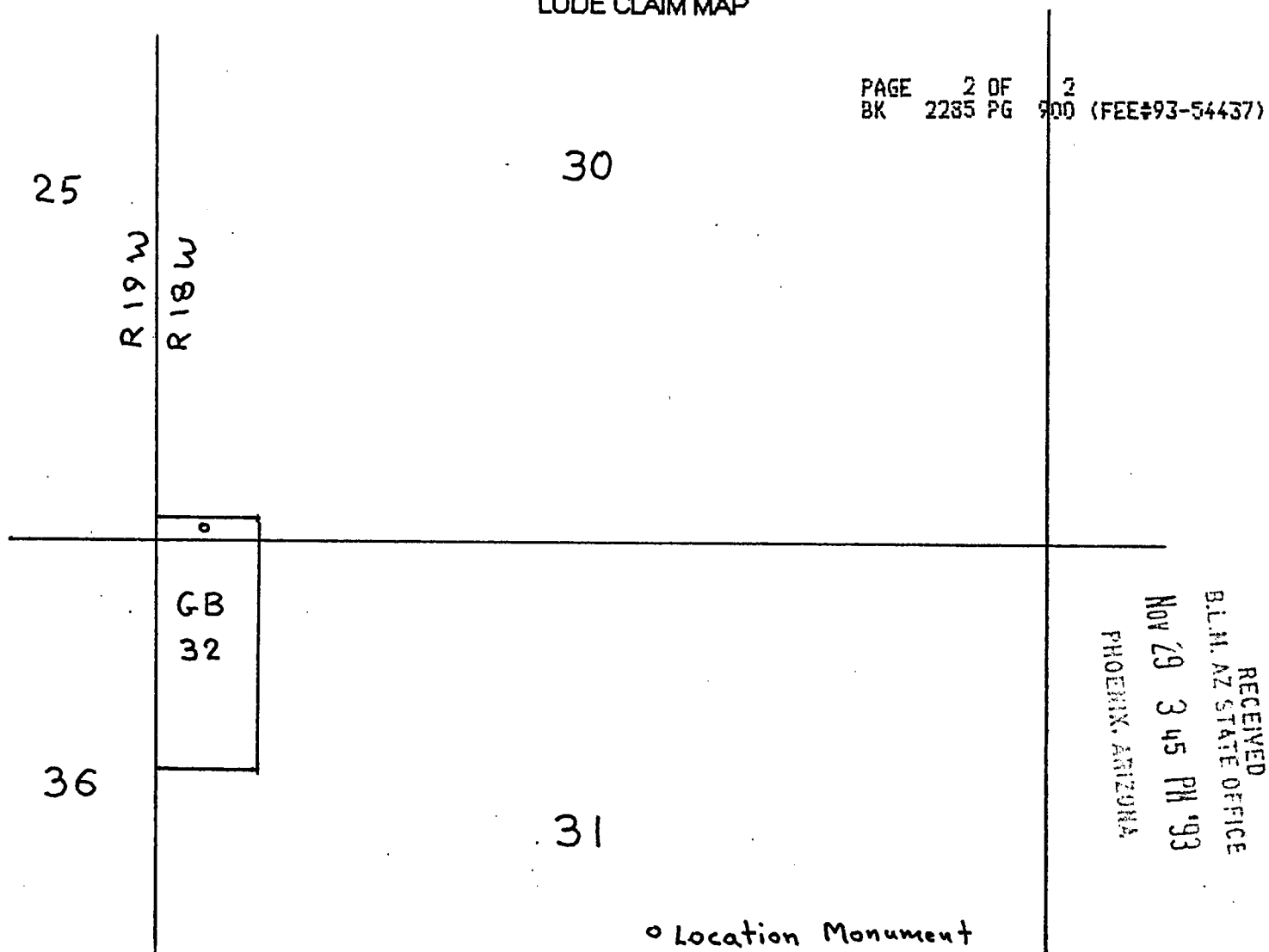
Desc Chg
ENTERED IN COMPUTER

12-9-93 lj

T 28 N

LODE CLAIM MAP

PAGE 2 OF 2
BK 2285 PG 900 (FEE#93-54437)



↑
N

Scale: 1 inch = 1000 Feet

1. The above map depicts the GB 32 (Amended) lode mining claim, which is located in Section(s) 30, 31, Township 28 N, Range 18 W,

G&SRM, Mohave County, Arizona.

2. The type of corner and location monuments used are as follows: 2" x 2" x 4 1/2' post.

3. The bearings and distances in degrees and feet between claim corners are as depicted on the map.

CASE FOLDER COPY

NOTICE OF MINING LOCATION
LODE CLAIM

TO ALL WHOM IT MAY CONCERN:

NOTICE IS HEREBY GIVEN that the GB 32 lode mining claim has been located by Pacific Coast Mines, Inc. whose address is 3075 Wilshire blvd., Los Angeles, California 90010, on the 17th day of March, 1982.

This claim is 1500 feet long measured along the centerline of the claim and 600 feet wide. This notice is posted on the location monument at the NE corner of the claim and the location monument is in Section 31, Township 28 North, Range 18 West, G & SRB&M, and is 10 feet from the N end and 1490 feet from the S end of this claim.

The general course of this claim is from North to South.

This claim is located in the Gold Basin Mining District, Mohave County, Arizona, and is located in Section(s) 31, T28N, R18W

G&SRB&M. The locality of the claim with reference to some natural object or permanent monument whereby the claim can be identified is as follows:

NE corner is about 325 ft south and 600 ft east
of monumented NW corner sec 31, T28N, R18W

All done in accordance with the laws of the United States and the laws of Arizona (Section 27-202, A.R.S., as amended by Chapter 177, Laws of 1978).

DATED AND POSTED on the ground the day and year first above written.

Pacific Coast Mines, Inc.

Witnesses:

Richard Ahern

3/17/82 9:45 AM

By CA Butler
Locator

A MC 163533

RECEIVED
B.L.M. AZ STATE OFFICE

APR 15 1982

07:45 A.M.
PHOENIX, ARIZONA

Plat of the G.B. 32 *Node Claim*
Gold Basin Mining District
Mohave County, Arizona
G: SR B: M

23

26

26
RECEIVED
B.L.M. AZ STATE OFFICE
APR 15 1982
07:45 A.M.
PHOENIX, ARIZONA

- discovery post

30

35

31

The surface boundaries of the claim are marked upon the ground as follows: Beginning at a 2x2 POST at a point in a N 45° E direction 10 feet from the location monument (a 2x2 POST at which the location notice is posted) being the NE corner of said claim; from which the SE corner of Section 25 bears N 54° W a distance of 682 feet; thence N 600 feet to a 2x2 POST being at the NW corner of said claim; thence S 1500 feet to a 2x2 POST being at the SW corner of said claim; thence E 600 feet to a 2x2 POST being at the SE corner of said claim; thence N 1500 feet to the place of beginning.

INDEXED MINES PROOFED 82-13502

Recorded at Request of

INDEXED

MAR 22 1982 -8 00 AM

MICROFILMED


in book, 799 of Official Records, Page 296-297

Records of Mohave County, Arizona

Joan McCall

BOOK 799 PAGE 297

Not a VL Record



3rd



#7 #3
INDEXED

MICROFILMED

54438 BK 2285 PG 90
OFFICIAL RECORDS OF MOHAVE COUNTY AZ.
JOAN McCALL, MOHAVE COUNTY RECORDER
09/27/93 9:30 A.M. PAGE 1 OF 2
LOGHRY
RECORDING FEE 10.00

Recorded at the request of and mail to James D. Loghry, 2121 E. Monte Vista Dr., Tucson, AZ 85719

AMENDED LOCATION NOTICE
(LODE)

NOTICE IS HEREBY GIVEN that the GB 33 lode mining claim has been located by Russell M. Corn, Richard Ahern and James D. Loghry, whose current mailing address is 2121 E. Monte Vista Drive, Tucson, Arizona 85719.

This is an amendment to the GB 33 lode claim, BLM AMC Serial No. 163534, located on March 16, 1982, and of record in Docket 799, Page 298-299, in the office of the County Recorder of Mohave County.

The general course of this claim is north and it is located in the Gold Basin Mining District, Mohave County, Arizona. This claim is 1500 feet in length and 600 feet in width. This claim runs from the location monument on which this notice is posted approximately 10 feet in a north direction to the north end line and approximately 1490 feet south to the south end line. This claim is marked by six monuments, one at each corner and one at the center of each end line of the claim. The location monument on which this claim is posted is situated within Section 30, T28N, R18W, G&SRM, Arizona, and this claim encompasses portions of the following quarter section(s), Section(s), Township(s) and Range(s): SW Section 30, NW Section 31, T28N, R18W, G&SRM, Arizona.

The locality of this claim with reference to some natural object or permanent monument is and additional information (if any) concerning its locality are as follows: the NW corner is 150 feet north and 600 feet east of the SW corner of Section 30, T28N, R18W, G&SRM, Arizona.

DATED AND POSTED on the ground this 1st day of September, 1993.

LOCATOR(S):

James D. Loghry

Witness:

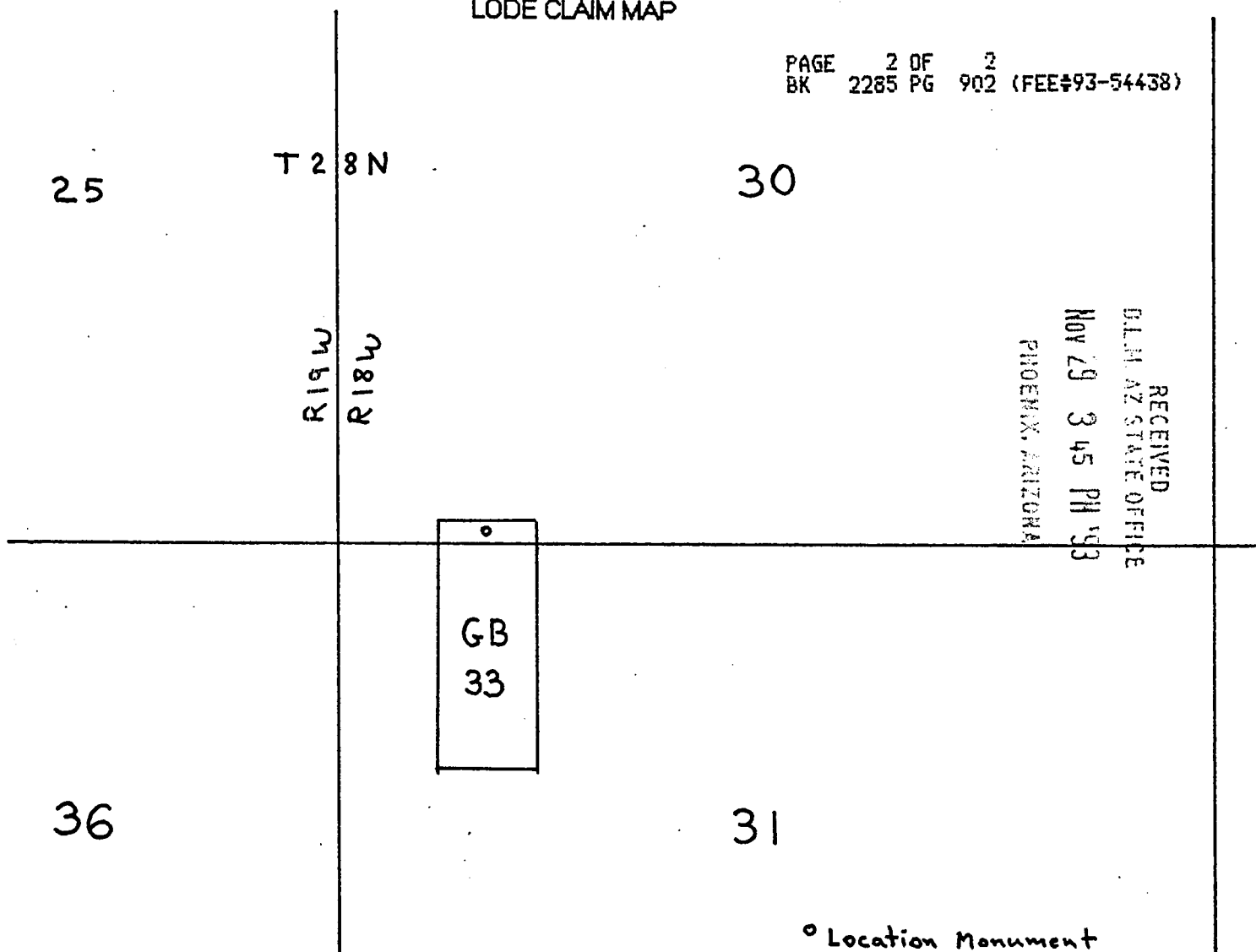
Desc Chr
ENTERED IN COMPUTER

12-9-93

RECEIVED
BLM AZ STATE OFFICE
NOV 19 3 45 PM '93

LODE CLAIM MAP

PAGE 2 OF 2
BK 2285 PG 902 (FEE#93-54438)



RECEIVED
BLM AZ STATE OFFICE
NOV 29 3 45 PM '93
PHOENIX, ARIZONA

↑
N

Scale: 1 inch = 1000 Feet

1. The above map depicts the GB 33 (Amended) lode mining claim,
which is located in Section(s) 30, 31, Township 28 N, Range 18 W,

G&SRM, Mohave County, Arizona.

2. The type of corner and location monuments used are as follows: 2" x 2" x 4 1/2' posts.

3. The bearings and distances in degrees and feet between claim corners are as depicted on the map.

NOTICE OF MINING LOCATION
LODE CLAIM

TO ALL WHOM IT MAY CONCERN:

NOTICE IS HEREBY GIVEN that the G-B 33 lode mining claim has been located by Pacific Coast Mines, Inc. whose address is 3075 Wilshire blvd., Los Angeles, California 90010, on the 17th day of March, 1982.

This claim is 1500 feet long measured along the centerline of the claim and 600 feet wide. This notice is posted on the location monument at the NW corner of the claim and the location monument is in Section 31, Township 28N North, Range 10 West, G & SRB&M, and is 10 feet from the N end and 1490 feet from the S end of this claim.

The general course of this claim is from North to South.

This claim is located in the Gold Basin Mining District, Mohave County, Arizona, and is located in Section(s) 31, T28N, R18W

G&SRB&M. The locality of the claim with reference to some natural object or permanent monument whereby the claim can be identified is as follows:

NE corner is about 325 ft south and 1200 ft east of
monumented NW corner sec 31, T28N, R18W

All done in accordance with the laws of the United States and the laws of Arizona (Section 27-202, A.R.S., as amended by Chapter 177, Laws of 1978).

DATED AND POSTED on the ground the day and year first above written.

Pacific Coast Mines, Inc.

Witnesses:

Richard A. Heern

By CA Butler Locator

3/17/82 9:45 AM

RECEIVED
B.L.M. AZ STATE OFFICE

APR 15 1982

07:45 A.M.
PHOENIX, ARIZONA

R. 19 W.

R. 18 W.

Plat of the G.B. 33 Lode Claim
Gold Basin Mining District
Mohave County, Arizona
G. S. R. B. M.

23

26

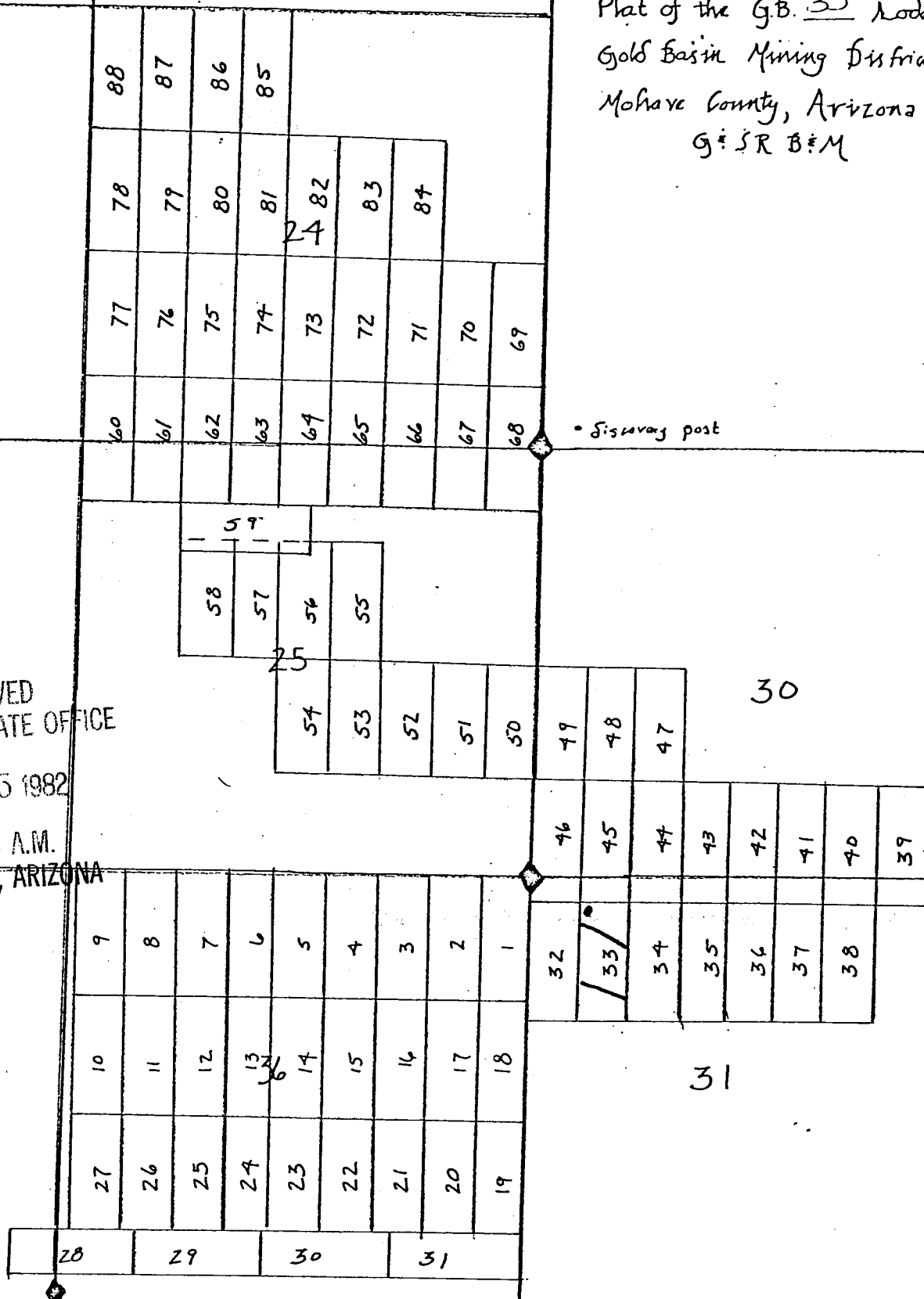
RECEIVED
B.L.M. AZ STATE OFFICE

APR 15 1982

07:45 A.M.

PHOENIX, ARIZONA

35



The surface boundaries of the claim are marked upon the ground as follows: Beginning at a 2x2 POST at a point in a N 45° W direction 10 feet from the location monument (a 2x2 POST at which the location notice is posted) being the NW corner of said claim; from which the SE corner of Section 25 bears N 54° W a distance of 682 feet; thence E 600 feet to a 2x2 POST being at the NE corner of said claim; thence S 1500 feet to a 2x2 POST being at the SE corner of said claim; thence W 600 feet to a 2x2 POST being at the SW corner of said claim; thence N 1500 feet to the place of beginning.

INDEXED

PROOFED 82-13563

INDEXED MINES

Recorded at Request of

MAR 22 1982 8:00 AM

MICROFILMED

in book 799 of Official Records, Page 298-299

Records of Mohave County, Arizona

Joan McCall

County Recorder

Recorder

BOOK

799

PAGE

2

#3
INDEXED

MICROFILMED

#93- 54439 BK 2285 PG 903
OFFICIAL RECORDS OF MOHAVE COUNTY AZ.
JOAN McCALL, MOHAVE COUNTY RECORDER
09/27/93 9:30 A.M. PAGE 1 OF 2
LOGHRY
RECORDING FEE 10.00

Recorded at the request of and mail to James D. Loghry, 2121 E. Monte Vista Dr., Tucson, AZ 85719

AMENDED LOCATION NOTICE
(LODE)

NOTICE IS HEREBY GIVEN that the GB 34 lode mining claim has been located by Russell M. Corn, Richard Ahern and James D. Loghry, whose current mailing address is 2121 E. Monte Vista Drive, Tucson, Arizona 85719.

This is an amendment to the GB 34 lode claim, BLM AMC Serial No. 163535, located on March 16, 1982, and of record in Docket 799, Page 300-301, in the office of the County Recorder of Mohave County.

The general course of this claim is north and it is located in the Gold Basin Mining District, Mohave County, Arizona. This claim is 1500 feet in length and 600 feet in width. This claim runs from the location monument on which this notice is posted approximately 10 feet in a north direction to the north end line and approximately 1490 feet south to the south end line. This claim is marked by six monuments, one at each corner and one at the center of each end line of the claim. The location monument on which this claim is posted is situated within Section 30, T28N, R18W, G&SRM, Arizona, and this claim encompasses portions of the following quarter section(s), Section(s), Township(s) and Range(s): SW Section 30, NW Section 31, T28N, R18W, G&SRM, Arizona.

The locality of this claim with reference to some natural object or permanent monument is and additional information (if any) concerning its locality are as follows: the NW corner is 150 feet north and 1200 feet east of the SW corner of Section 30, T28N, R18W, G&SRM, Arizona.

DATED AND POSTED on the ground this 1st day of September, 1993.

LOCATOR(S):

Witness:

Desc Chg
ENTERED IN COMPUTER

12-9-93 en

PHOENIX, ARIZONA

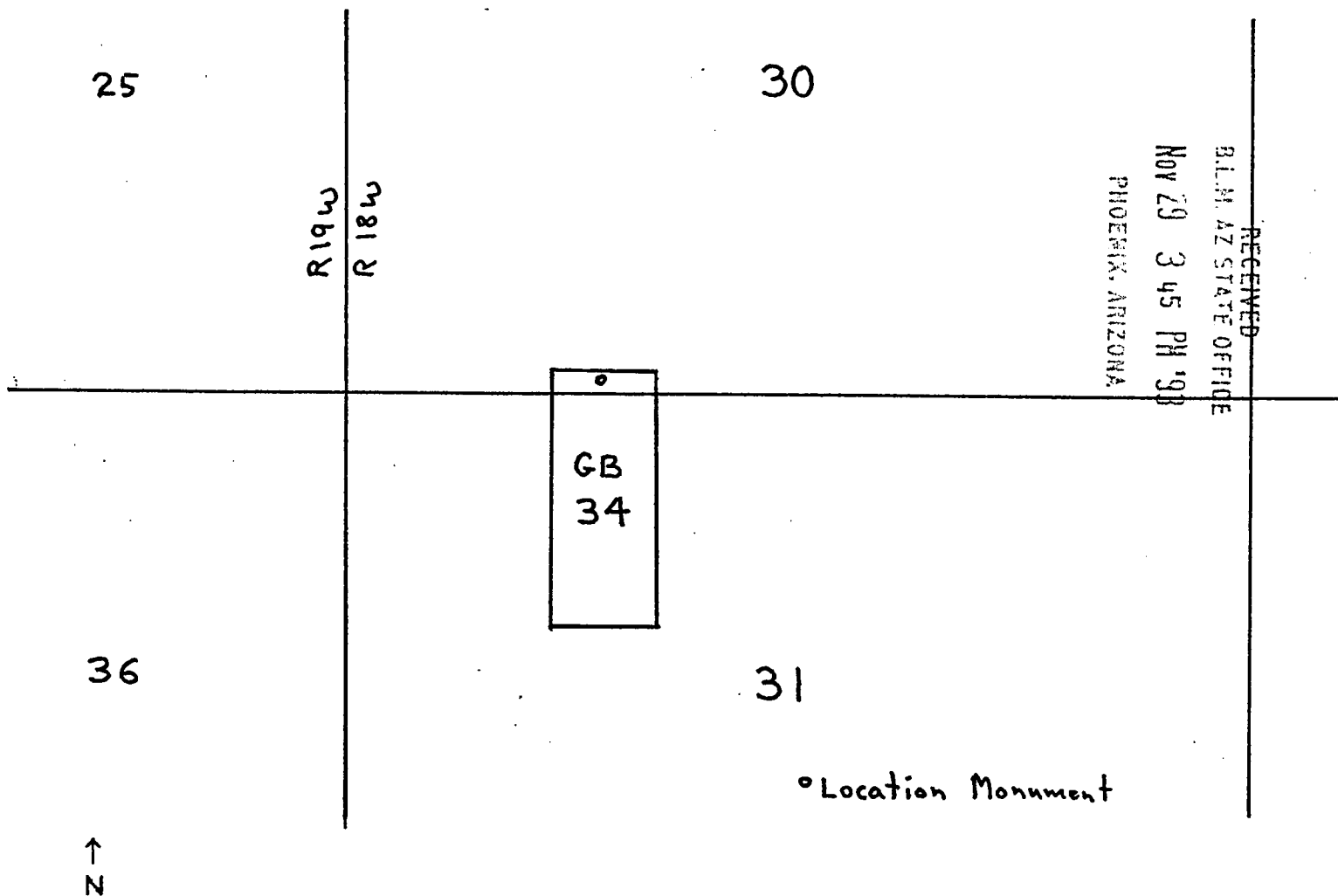
NOV 23 3 45 PM '93

RECEIVED
BLM STATE OFFICE

LODE CLAIM MAP

PAGE 2 OF 2
BK 2285 PG 904 (FEE#93-54439)

T 28 N



RECEIVED
BLM AZ STATE OFFICE
NOV 29 3 45 PM '98
PHOENIX, ARIZONA

↑
N

Scale: 1" = 1000'

1. The above map depicts the GB 34 (Amended) lode mining claim, which is located in Section(s) 30, 31, Township 28 N, Range 18 W, G&SRM, Mohave County, Arizona.

2. The type of corner and location monuments used are as follows: 2" x 2" x 4 1/2" wooden posts.

3. The bearings and distances in degrees and feet between claim corners are as depicted on the map.

NOTICE OF MINING LOCATION
LODE CLAIM

TO ALL WHOM IT MAY CONCERN:

NOTICE IS HEREBY GIVEN that the GB 34 lode mining claim has been located by Pacific Coast Mines, Inc. whose address is 3075 Wilshire blvd., Los Angeles, California 90010, on the 16th day of March, 1982.

This claim is 1500 feet long measured along the centerline of the claim and 600 feet wide. This notice is posted on the location monument at the NE corner of the claim and the location monument is in Section 31, Township 28 North, Range 18 West, G & SRB&M, and is 10 feet from the N end and 1490 feet from the S end of this claim.

The general course of this claim is from North to South.

This claim is located in the Gold Basin Mining District, Mohave County, Arizona, and is located in Section(s) 31, T28N, R18W

G&SRB&M. The locality of the claim with reference to some natural object or permanent monument whereby the claim can be identified is as follows:

NE corner is about 325 ft South and 1800 ft East of
monumented NW corner sec 31, T28N, R18W

All done in accordance with the laws of the United States and the laws of Arizona (Section 27-202, A.R.S., as amended by Chapter 177, Laws of 1978).

DATED AND POSTED on the ground the day and year first above written.

Pacific Coast Mines, Inc.

Witnesses:

Richard A. Sherr

3/16/82 12:22 PM

By CA Butler
Locator

RECEIVED
B.L.M. AZ STATE OFFICE

APR 15 1982

07:45 A.M.
PHOENIX, ARIZONA

R. 19 W.

R. 18 W.

Plat of the G.B. 34 *Node Claim*
 Gold Basin Mining District
 Mohave County, Arizona
 G. S. R. B. & M.

23

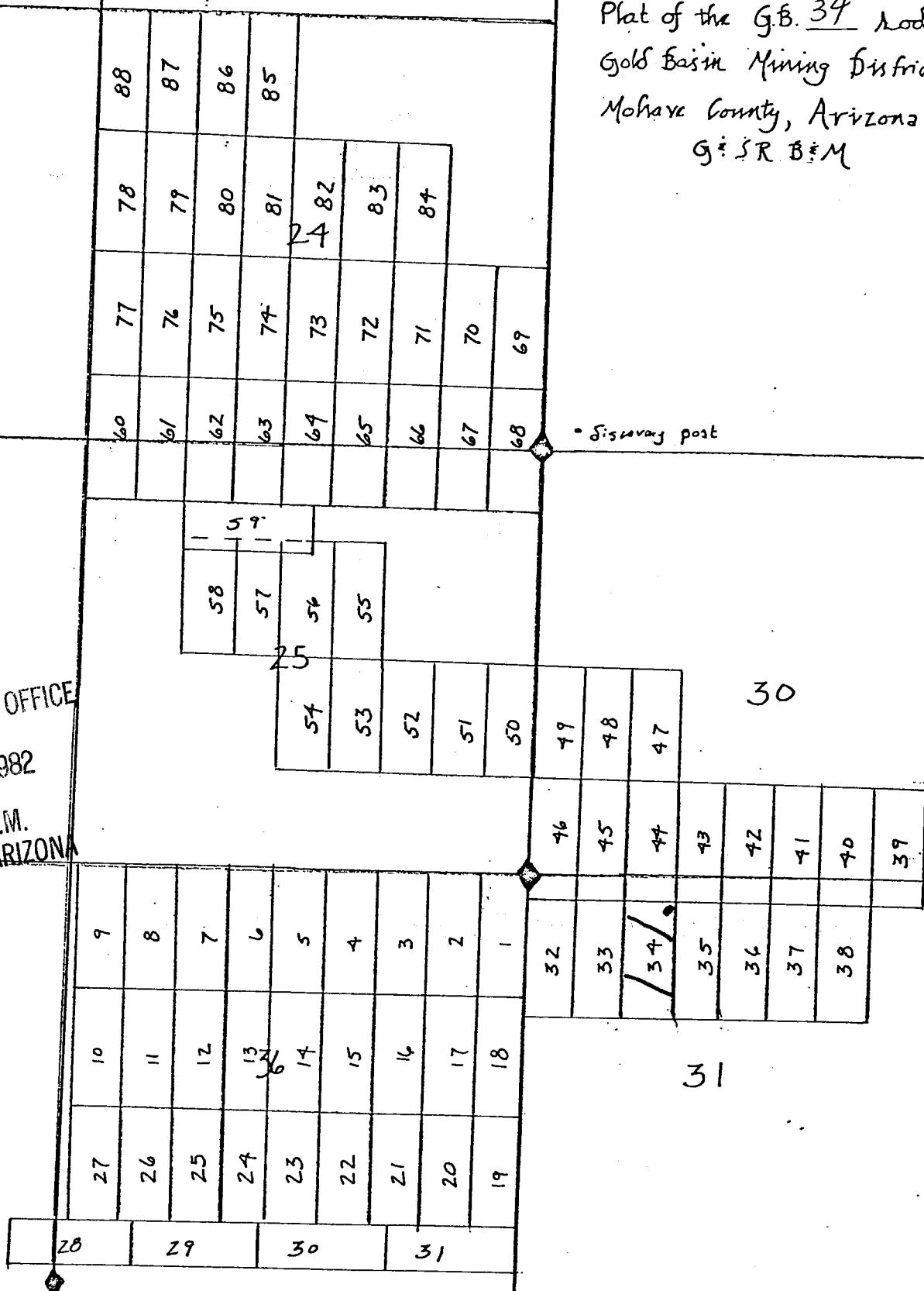
26

RECEIVED
 B.L.M. AZ STATE OFFICE

APR 15 1982

07:45 A.M.
 PHOENIX, ARIZONA

35



The surface boundaries of the claim are marked upon the ground as follows: Beginning at a 2x2 POST at a point in a N 45 E direction 10 feet from the location monument (a 2x2 POST at which the location notice is posted) being the NE corner of said claim; from which the SE corner of Section 25 bears N 78 W a distance of 1027 feet; thence W 600 feet to a 2x2 POST being at the NW corner of said claim; thence S 1500 feet to a 2x2 POST being at the SW corner of said claim; thence E 600 feet to a 2x2 POST being at the SE corner of said claim; thence N 1500 feet to the place of beginning.

INDEXED MINES PROOFED 82-13534

INDEXED

Recorded at Request of Corn & Ahern

MAR 22 1982 - 8:00 AM

MICROFILMED

in book 799 of Official Records, Page 300-301

Records of Mohave County, Arizona

By


Deputy Recorder

Joan McCall

Recorder

BOOK

799 PAGE 301



300

2P



110

MICROFILMED

INDEXED

54440 BK 2285 PG 905
OFFICIAL RECORDS OF MOHAVE COUNTY AZ.
JOAN McCALL, MOHAVE COUNTY RECORDER
09/27/93 9:30 A.M. PAGE 1 OF 2
LOGHRY
RECORDING FEE 10.00

Recorded at the request of and mail to James D. Loghry, 2121 E. Monte Vista Dr., Tucson, AZ 85719

163536
4

AMENDED LOCATION NOTICE
(LODE)

NOTICE IS HEREBY GIVEN that the GB 35 lode mining claim has been located by Russell M. Corn, Richard Ahern and James D. Loghry, whose current mailing address is 2121 E. Monte Vista Drive, Tucson, Arizona 85719.

This is an amendment to the GB 35 lode claim, BLM AMC Serial No. 163536, located on March 16, 1982, and of record in Docket 799, Page 302-303, in the office of the County Recorder of Mohave County.

The general course of this claim is north and it is located in the Gold Basin Mining District, Mohave County, Arizona. This claim is 1500 feet in length and 600 feet in width. This claim runs from the location monument on which this notice is posted approximately 10 feet in a north direction to the north end line and approximately 1490 feet south to the south end line. This claim is marked by six monuments, one at each corner and one at the center of each end line of the claim. The location monument on which this claim is posted is situated within Section 30, T28N, R18W, G&SRM, Arizona, and this claim encompasses portions of the following quarter section(s), Section(s), Township(s) and Range(s): SW Section 30, NW Section 31, T28N, R18W, G&SRM, Arizona.

The locality of this claim with reference to some natural object or permanent monument is and additional information (if any) concerning its locality are as follows: the NW corner is 150 feet north and 1800 feet east of the SW corner of Section 30, T28N, R18W, G&SRM, Arizona.

DATED AND POSTED on the ground this 1st day of September, 1993.

LOCATOR(S):

James D. Loghry

Witness:

Desc Chg
ENTERED IN COMPUTER

12-9-93 ep

PHOENIX, ARIZONA

NOV 29 3 45 PM '93

RECEIVED
BLM AZ STATE OFFICE

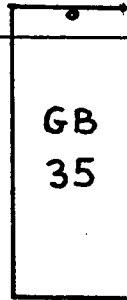
LODE CLAIM MAP

T 28 N

PAGE 2 OF 2
BK 2285 PG 906 (FEE#93-54440)

R 19 W
R 18 W

25 30
36 31



° Location Monument

RECEIVED
B.L.M. AZ STATE OFFICE
NOV 29 3 45 PM '93
PHOENIX, ARIZONA

↑
N

Scale: 1" = 1000'

1. The above map depicts the GB 35 (Amended) lode mining claim, which is located in Section(s) 30, 31, Township 28 N, Range 18 W, G&SRM, Mohave County, Arizona.

2. The type of corner and location monuments used are as follows: 2" x 2" x 4 1/4" wooden posts.

3. The bearings and distances in degrees and feet between claim corners are as depicted on the map.

NOTICE OF MINING LOCATION
LODE CLAIM

TO ALL WHOM IT MAY CONCERN:

NOTICE IS HEREBY GIVEN that the GB 35 lode mining claim has been located by Pacific Coast Mines, Inc. whose address is 3075 Wilshire blvd., Los Angeles, California 90010, on the 16th day of March, 1982.

This claim is 1500 feet long measured along the centerline of the claim and 600 feet wide. This notice is posted on the location monument at the NW corner of the claim and the location monument is in Section 31, Township 28 North, Range 18 West, G & SRB&M, and is 10 feet from the N end and 1490 feet from the S end of this claim.

The general course of this claim is from North to South.

This claim is located in the Gold Basin Mining District, Mohave County, Arizona, and is located in Section(s) 31, T28N, R18W

G&SRB&M. The locality of the claim with reference to some natural object or permanent monument whereby the claim can be identified is as follows:

NE corner is about 325 ft south and 7400 ft east of
monumented NW corner sec 31, T28N, R18W.

All done in accordance with the laws of the United States and the laws of Arizona (Section 27-202, A.R.S., as amended by Chapter 177, Laws of 1978).

DATED AND POSTED on the ground the day and year first above written.

Pacific Coast Mines, Inc.

Witnesses:

Richard A. hern
3/16/82 12:22 PM

By CA Butler
Locator

RECEIVED
B.L.M. AZ STATE OFFICE

APR 15 1982

07:45 A.M.
PHOENIX, ARIZONA

Plat of the G.B. 35 Lode Claim
Gold Basin Mining District
Mohave County, Arizona
G. S. R. B. M.

23

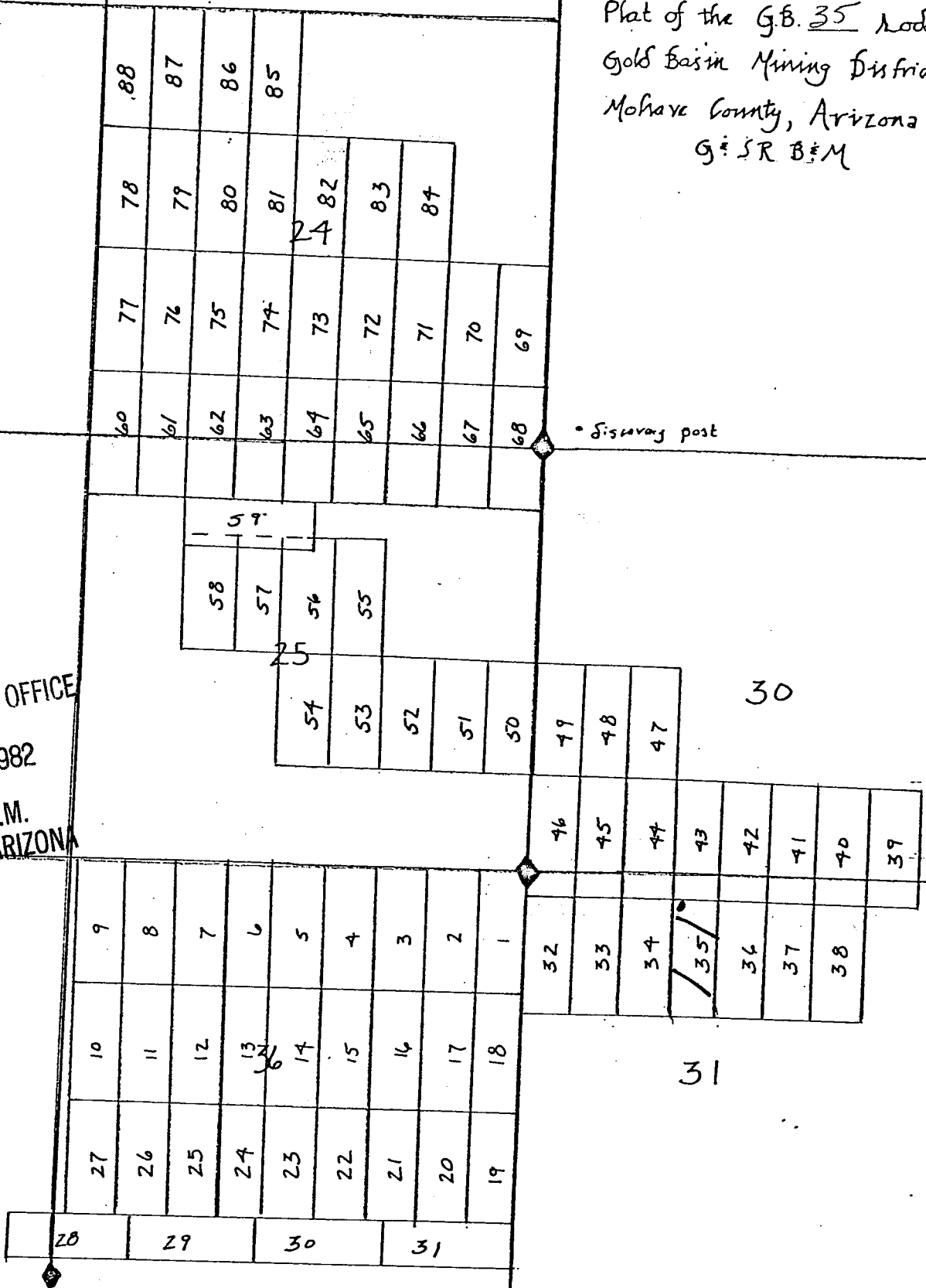
26

RECEIVED
B.L.M. AZ STATE OFFICE

APR 15 1982

07:45 A.M.
PHOENIX, ARIZONA

35



The surface boundaries of the claim are marked upon the ground as follows: Beginning at a 2x2 POST at a point in a N 45° W direction 10 feet from the location monument (a 2x2 POST at which the location notice is posted) being the NW corner of said claim; from which the SE corner of Section 25 bears N 78° W a distance of 1829 feet; thence E 600 feet to a 2x2 POST being at the NE corner of said claim; thence S 1500 feet to a 2x2 POST being at the SE corner of said claim; thence W 600 feet to a 2x2 POST being at the SW corner of said claim; thence N 1500 feet to the place of beginning.

INDEXED PROOFED 82-13505

INDEXED MINES


MICROFILMED

Recorded at Request of Conn & Ahern
MAR 22 1982 - 8:00 AM

in book 799 of Official Records, Page 302-303

Records of Mohave County, Arizona

Joan McCall
Deputy Recorder



Corn & Ahern
Suite 108
1820 W. Grant Rd
Tucson, AZ 85705

NOTICE OF MINING LOCATION
LODE CLAIM

TO ALL WHOM IT MAY CONCERN:

NOTICE IS HEREBY GIVEN that the G.B. 1 lode mining claim has been located by Pacific Coast Mines, Inc. whose address is 3075 Wilshire Blvd., Los Angeles, California 90010, on the ~~18th~~ 18th day of March, 1982.

This claim is 1500 feet long measured along the centerline of the claim and 600 feet wide. This notice is posted on the location monument at the NE corner of the claim and the location monument is in Section 31, Township 28 North, Range 19 West, G & SRB&M, and is 10 feet from the N end and 1490 feet from the S end of this claim.

The general course of this claim is from North to South.

This claim is located in the Gold Basin Mining District, Mohave County, Arizona, and is located in Section(s) 36, T28N, R19W and Sec. 31, T28N, R18W.

G&SRB&M. The locality of the claim with reference to some natural object or permanent monument whereby the claim can be identified is as follows:

NE corner coincides with the NE corner, monumented, of sec. 36, T28N, R19W.

All done in accordance with the laws of the United States and the laws of Arizona (Section 27-202, A.R.S., as amended by Chapter 177, Laws of 1978).

DATED AND POSTED on the ground the day and year first above written.

Pacific Coast Mines, Inc.

Witnesses:
Richard Ahern
Mar 18, 1982 11:30 AM

By C.A. Butler
Locator

RECEIVED
B.L.M. AZ STATE OFFICE
APR 15 1982
07:45 A.M.
PHOENIX, ARIZONA

A MC 163502

R. 19

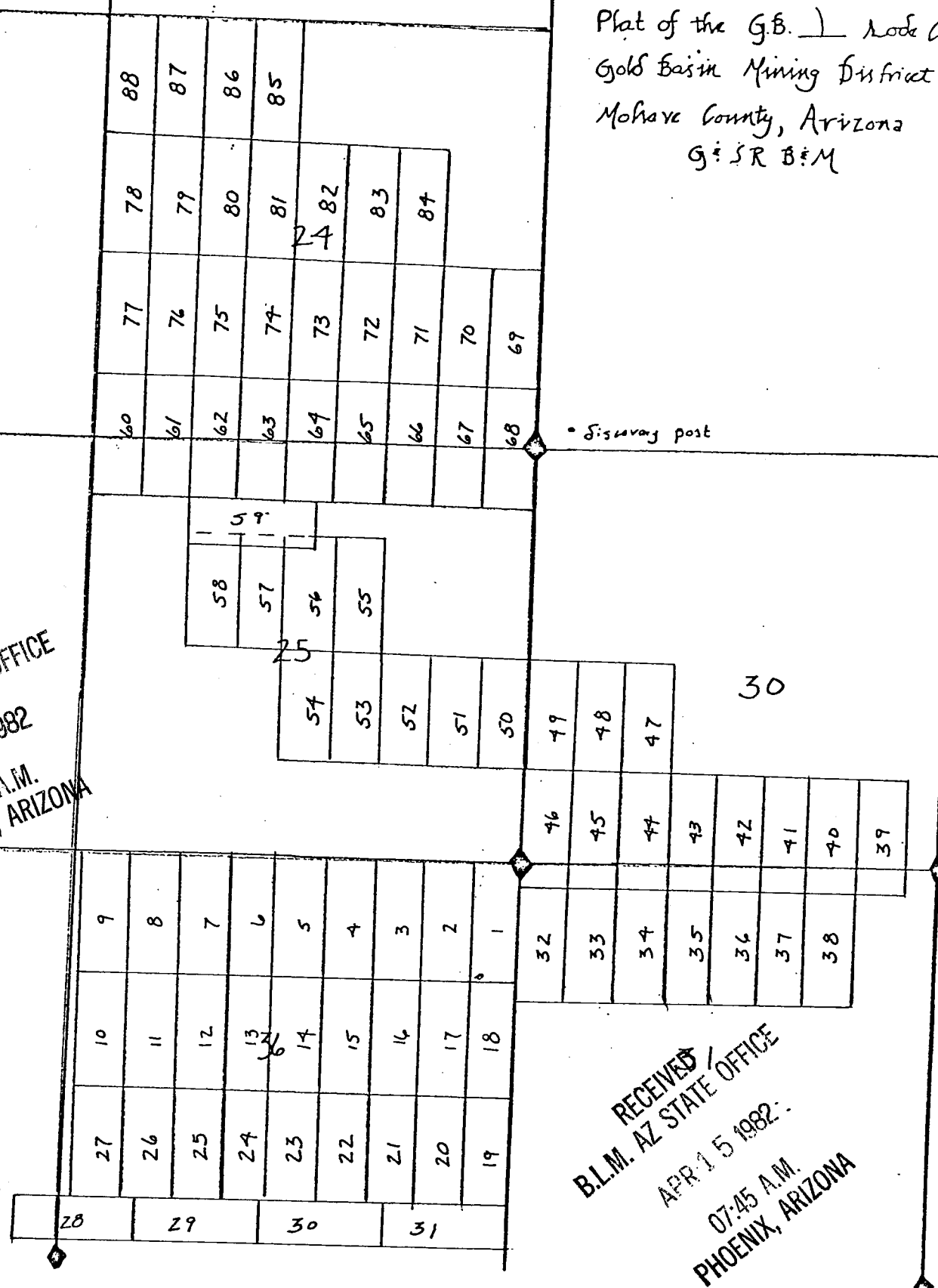
R. 18 W.

Plat of the G.B. | Node Claim
Gold Basin Mining District
Mohave County, Arizona
G:SR B:M

23

26
RECEIVED
B.L.M. AZ STATE OFFICE
APR 15 1982
07:45 A.M.
PHOENIX, ARIZONA

35



RECEIVED
B.L.M. AZ STATE OFFICE
APR 15 1982
07:45 A.M.
PHOENIX, ARIZONA

The surface boundaries of the claim are marked upon the ground as follows: Beginning at a 2x2 POST at a point in a S 45 W direction 10 feet from the location monument (a 2x2 POST at which the location notice is posted) being the SW corner of said claim; from which the SE corner of Section 25 bears N 28 E a distance of 1616 feet; thence E 600 feet to a 2x2 POST being at the SE corner of said claim; thence N 1500 feet to a 2x2 POST being at the NE corner of said claim; thence W 600 feet to a 2x2 POST being at the NW corner of said claim; thence S 1500 feet to the place of beginning.

82-13471 PROOFED INDEXED MICROFILMED

Recorded at Request of Conn & Ahern INDEXED MINES
MAR 22 1982 - 8:00 AM

in book 799 of Official Records, Page 234-235

Records of Mohave County
Joan McCall
Deputy Recorder Recorder



300

NOTICE OF MINING LOCATION
LODE CLAIM

TO ALL WHOM IT MAY CONCERN:

NOTICE, IS HEREBY GIVEN that the G. B. 2 lode mining claim has been located by Pacific Coast Mines, Inc. whose address is 3075 Wilshire blvd., Los Angeles, California 90010, on the 21st day of March, 1982.

This claim is 1500 feet long measured along the centerline of the claim and 600 feet wide. This notice is posted on the location monument at the NW corner of the claim and the location monument is in Section 36, Township 28 North, Range 19 West, G & SRB&M, and is 10 feet from the N end and 1490 feet from the S end of this claim.

The general course of this claim is from North to South.

This claim is located in the Gold Basin Mining District, Mohave County, Arizona, and is located in Section(s) 36, T28N, R19W

G&SRB&M. The locality of the claim with reference to some natural object or permanent monument whereby the claim can be identified is as follows:

NE corner is 600 ft west of monumented NE corner of
Sec 36, T28N, R19W

All done in accordance with the laws of the United States and the laws of Arizona (Section 27-202, A.R.S., as amended by Chapter 177, Laws of 1978).

DATED AND POSTED on the ground the day and year first above written.

Pacific Coast Mines, Inc.

Witnesses:

Richard Ahern

Mar 21, 1982 10:00 AM

By CA. Butler
Locator

A MC 163503

RECEIVED
B.L.M. AZ STATE OFFICE

APR 15 1982

07:45 A.M
PHOENIX, ARIZONA

R. 19 W. R. 18 W.

Plat of the G.B. 2 Rods Claim
Gold Basin Mining District
Mohave County, Arizona
G. S. R. B. & M.

23

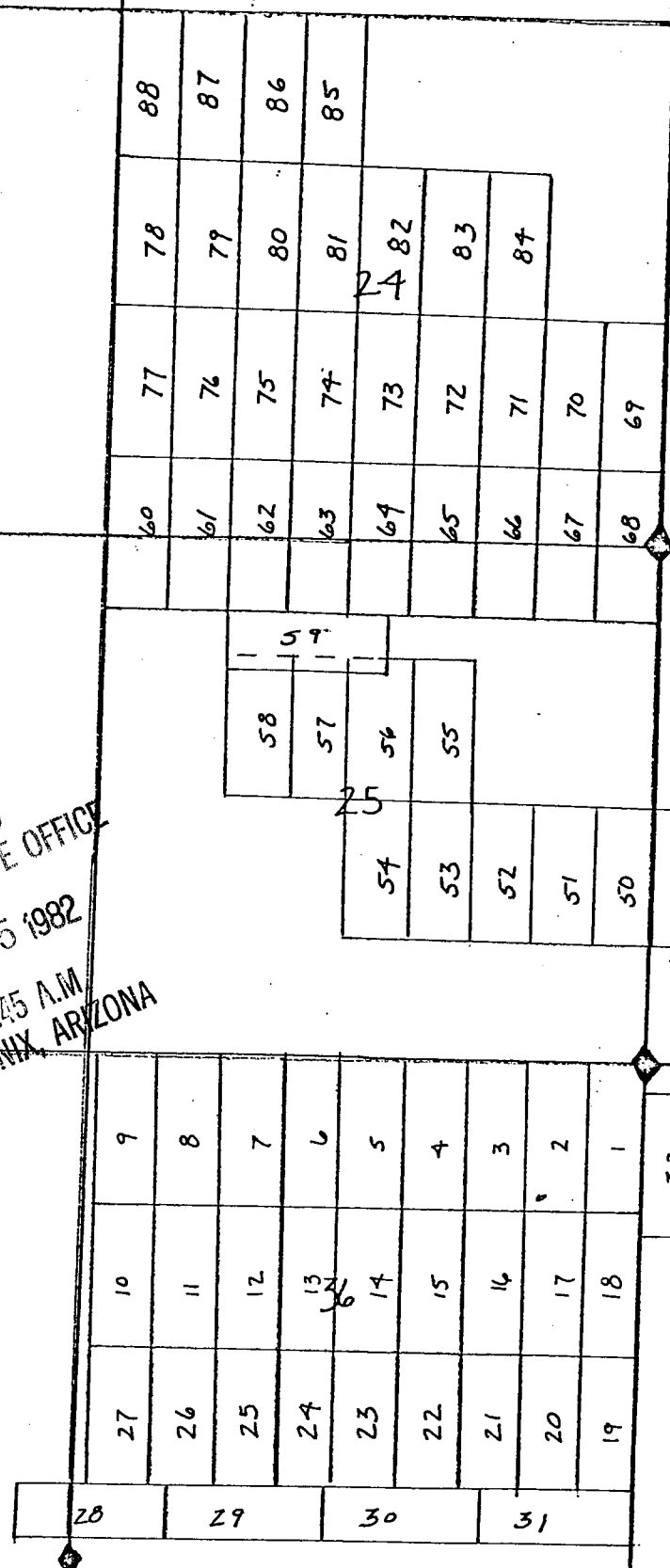
26

30

35

RECEIVED
B.L.M. AZ STATE OFFICE
APR 15 1982
07:45 A.M.
PHOENIX, ARIZONA

RECEIVED
B.L.M. AZ STATE OFFICE
APR 15 1982
07:45 A.M.
PHOENIX, ARIZONA



Discovery post

The surface boundaries of the claim are marked upon the ground as follows: Beginning at a 2x2 POST at a point in a S 45 W direction 10 feet from the location monument (a 2x2 POST at which the location notice is posted) being the SW corner of said claim; from which the SE corner of Section 25 bears N 40 E a distance of 192 feet; thence E 600 feet to a 2x2 POST being at the SE corner of said claim; thence N 1500 feet to a 2x2 POST being at the NE corner of said claim; thence W 600 feet to a 2x2 POST being at the NW corner of said claim; thence S 1500 feet to the place of beginning.


INDEXED MINES: **82-13472**
INDEXED
PROOFED MICROFILMED
Recorded at Request of Corn & Chen

MAR 22 1982 -8 00 AM

in book 799 of Official Records, Page 236-237

Records of Mohave County, Arizona

by blane
Deputy Recorder



300

NOTICE OF MINING LOCATION
LODE CLAIM

TO ALL WHOM IT MAY CONCERN:

NOTICE IS HEREBY GIVEN that the G.B. 3 lode mining claim has been located by Pacific Coast Mines, Inc. whose address is 3075 Wilshire blvd., Los Angeles, California 90010, on the 21st day of March, 1982.

This claim is 1500 feet long measured along the centerline of the claim and 600 feet wide. This notice is posted on the location monument at the NE corner of the claim and the location monument is in Section 36, Township 28 North, Range 19 West, G & SRB&M, and is 10 feet from the N end and 1490 feet from the S end of this claim.

The general course of this claim is from North to South.

This claim is located in the Gold Basin Mining District, Mohave County, Arizona, and is located in Section(s) 36, T28N, R19W.

G&SRB&M. The locality of the claim with reference to some natural object or permanent monument whereby the claim can be identified is as follows:

NE corner is 1200 ft west of monumented NE corner of sec. 36, T28N, R19W.

All done in accordance with the laws of the United States and the laws of Arizona (Section 27-202, A.R.S., as amended by Chapter 177, Laws of 1978).

DATED AND POSTED on the ground the day and year first above written.

Pacific Coast Mines, Inc.

Witnesses,

Richard Ahern
Mar 21, 1982 10:00 AM

By C.A. Butler Locator

A MC 163504

RECEIVED
B.L.M. AZ STATE OFFICE

APR 15 1982

07:45 A.M.
PHOENIX, ARIZONA

R. 19 W.

R. 18 W.

Plat of the G.B. 3 Node Claim
 Gold Basin Mining District
 Mohave County, Arizona
 G. S. R. B. M.

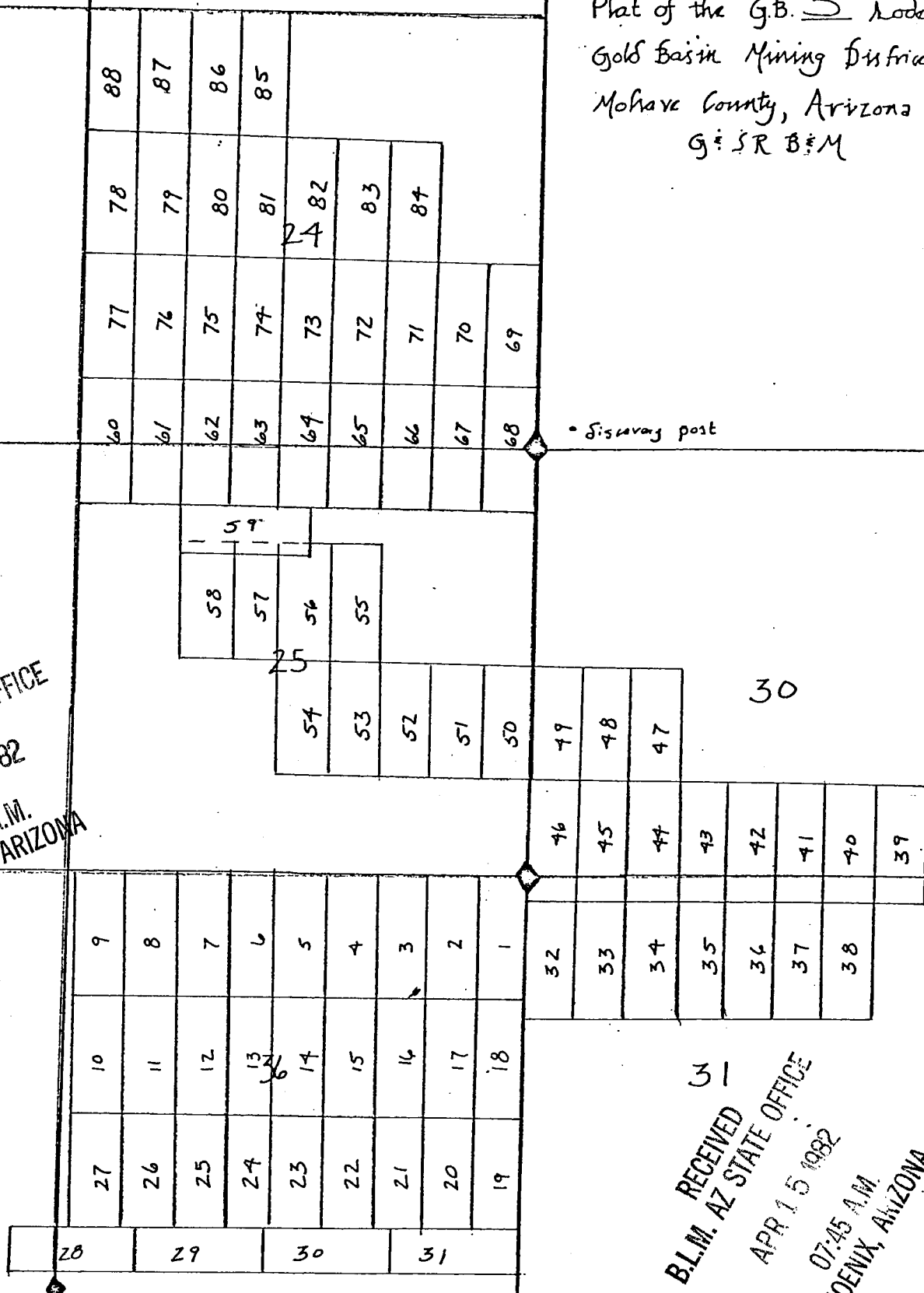
23

26

RECEIVED
 B.L.M. AZ STATE OFFICE
 APR 15 1982

07:45 A.M.
 PHOENIX, ARIZONA

35



The surface boundaries of the claim are marked upon the ground as follows: Beginning at a 2x2 POST at a point in a S 45 E direction 10 feet from the location monument (a 2x2 POST at which the location notice is posted) being the SE corner of said claim; from which the SE corner of Section 25 bears N 40 E a distance of 192 feet; thence W 600 feet to a 2x2 POST being at the SW corner of said claim; thence N 1500 feet to a 2x2 POST being at the NW corner of said claim; thence E 600 feet to a 2x2 POST being at the NE corner of said claim; thence S 1500 feet to the place of beginning.

INDEXED

INDEXED MINES

MICROFILMED 82-13473

Recorded at Request of

MAR 22 1982 - 8 00 AM

in book 799 of Official Records, Page 238-239

Records of Mohave County, Arizona

by

Deputy Recorder

Joan McCall

Recorder

BOOK

799 239

NOTICE OF MINING LOCATION
LODE CLAIM

TO ALL WHOM IT MAY CONCERN:

NOTICE IS HEREBY GIVEN that the G. B. 4 lode mining claim has been located by Pacific Coast Mines, Inc. whose address is 3075 Wilshire blvd., Los Angeles, California 90010, on the 21st day of March, 1982.

This claim is 1500 feet long measured along the centerline of the claim and 600 feet wide. This notice is posted on the location monument at the NW corner of the claim and the location monument is in Section 36, Township 28 North, Range 19 West, G & SRB&M, and is 10 feet from the North end and 1490 feet from the South end of this claim.

The general course of this claim is from North to South.

This claim is located in the Gold Basin Mining District, Mohave County, Arizona, and is located in Section(s) 36, T28N, R19W

G&SRB&M. The locality of the claim with reference to some natural object or permanent monument whereby the claim can be identified is as follows:

NE corner is 1800 feet west of monumented NE corner sec 36, T28N, R19W.

All done in accordance with the laws of the United States and the laws of Arizona (Section 27-202, A.R.S., as amended by Chapter 177, Laws of 1978).

DATED AND POSTED on the ground the day and year first above written.

Pacific Coast Mines, Inc.

Witnesses:

Richard A. Heen

Mar 21, 1982 10:AM

By C. A. Butler

Locator

RECEIVED
B.L.M. AZ STATE OFFICE

APR 15 1982

07:45 A.M.
PHOENIX, ARIZONA

A MC 163505

R. 19 W.

R. 18 W.

Plat of the G.B. 4 No. 4 Claim
Gold Basin Mining District
Mohave County, Arizona
G. S. R. B. M.

23

26
RECEIVED
B.L.M. AZ STATE OFFICE
APR 15 1982
07:45 A.M.
PHOENIX, ARIZONA

• Survey post

30

31

RECEIVED
B.L.M. AZ STATE OFFICE
APR 15 1982
07:45 A.M.
PHOENIX, ARIZONA

35

The surface boundaries of the claim are marked upon the ground as follows: Beginning at a 2x2 POST at a point in a S 45 W direction 10 feet from the location monument (a 2x2 POST at which the location notice is posted) being the SW corner of said claim; from which the SE corner of Section 25 bears N 57 E a distance of 2830 feet; thence E 600 feet to a 2x2 POST being at the SE corner of said claim; thence N 1500 feet to a 2x2 POST being at the NE corner of said claim; thence W 600 feet to a 2x2 POST being at the NW corner of said claim; thence S 1500 feet to the place of beginning.

INDEXED MINES

INDEXED

MICROFILMED

Recorded at Request of Corn & Alheim


MAR 22 1982 - 8 00 AM

in book 799 of Official Records, Page 240-241

Records of Mohave County, Arizona

By

C. C. Cane
Deputy Recorder



Joan McCall

Recorder

300

NOTICE OF MINING LOCATION
LODE CLAIM

TO ALL WHOM IT MAY CONCERN:

NOTICE IS HEREBY GIVEN that the G.B. 5 lode mining claim has been located by Pacific Coast Mines, Inc. whose address is 3075 Wilshire blvd., Los Angeles, California 90010, on the 21st day of March, 1982.

This claim is 1500 feet long measured along the centerline of the claim and 600 feet wide. This notice is posted on the location monument at the NE corner of the claim and the location monument is in Section 36, Township 28 North, Range 19 West, G & SRB&M, and is 10 feet from the N end and 1490 feet from the S end of this claim.

The general course of this claim is from North to South.

This claim is located in the Gold Basin Mining District, Mohave County, Arizona, and is located in Section(s) 36, T28N, R19W.

G&SRB&M. The locality of the claim with reference to some natural object or permanent monument whereby the claim can be identified is as follows:

NE corner is 2400 feet west of monumented NE corner of sec 36, T28N, R19W.

All done in accordance with the laws of the United States and the laws of Arizona (Section 27-202, A.R.S., as amended by Chapter 177, Laws of 1978).

DATED AND POSTED on the ground the day and year first above written.

Pacific Coast Mines, Inc.

Witnesses:

Richard Ahern

Mar 21, 1982 10:00 AM

By C.A. Butler
Locator

A MC 163506

RECEIVED
B.L.M. AZ STATE OFFICE

APR 15 1982

07:45 A.M.
PHOENIX, ARIZONA

R. 19 W.

R. 18 W.

Plat of the G.B. S Node Claim
Gold Basin Mining District
Mohave County, Arizona
G & SR B & M

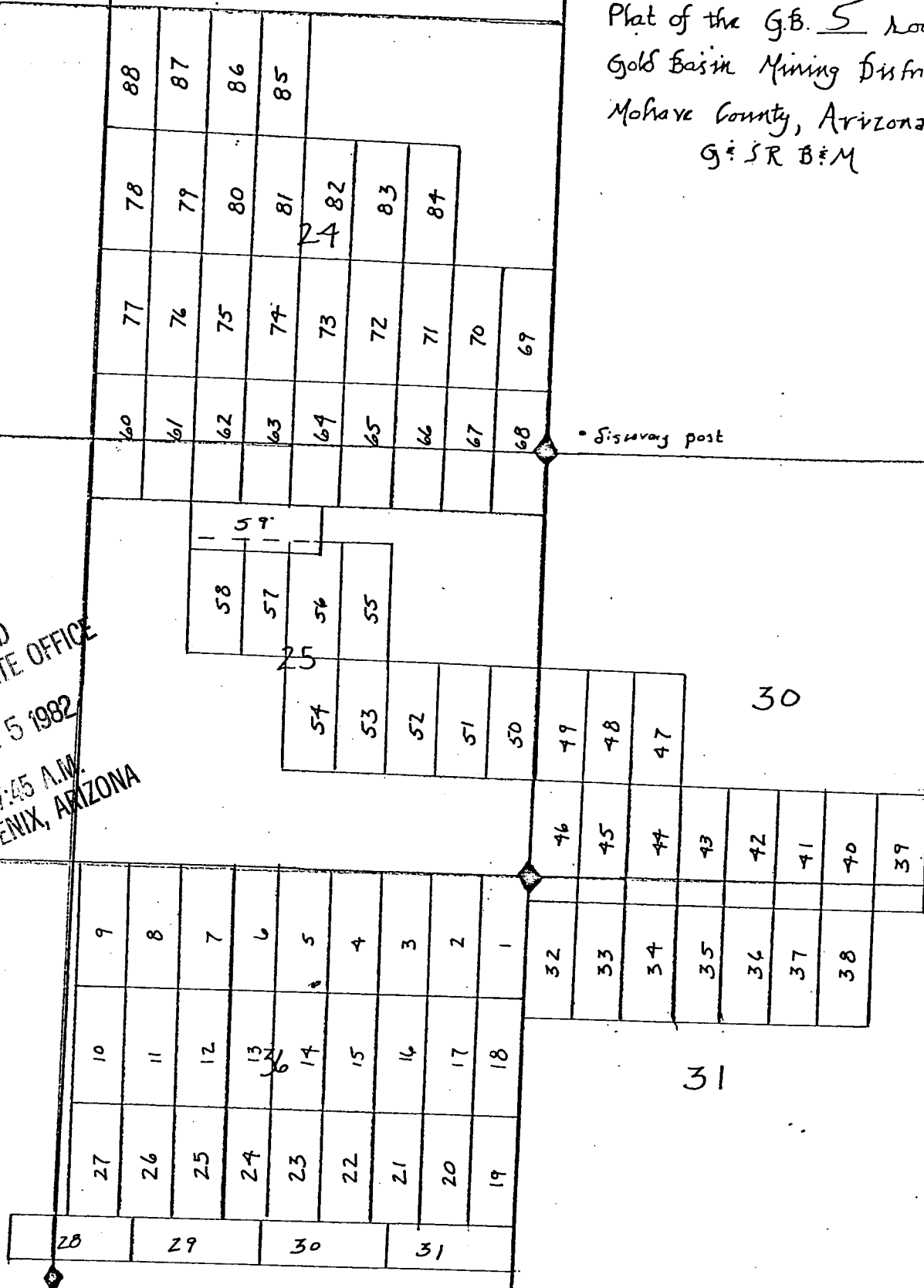
23

26

RECEIVED
B.L.M. AZ STATE OFFICE
APR 15 1982

07:45 A.M.
PHOENIX, ARIZONA

35



The surface boundaries of the claim are marked upon the ground as follows: Beginning at a 2x2 POST at a point in a S 45 E direction 10 feet from the location monument (a 2x2 POST at which the location notice is posted) being the SE corner of said claim; from which the SE corner of Section 25 bears N 57 E a distance of 2850 feet; thence W 600 feet to a 2x2 POST being at the SW corner of said claim; thence N 1500 feet to a 2x2 POST being at the NW corner of said claim; thence E 600 feet to a 2x2 POST being at the NE corner of said claim; thence S 1500 feet to the place of beginning.

MICROFILMED

INDEXED

PROOFED

82-13475

INDEXED MINE

Recorded at Request of Corn & Ahern

MAR 22 1982 - 8:00 AM

in book

799

of Official Records, Page

242-243

Records of Mohave County, Arizona

By

Colpau
Deputy Recorder



799-243

3rd

NOTICE OF MINING LOCATION
LODE CLAIM

TO ALL WHOM IT MAY CONCERN:

NOTICE, IS HEREBY GIVEN that the 6.B. 6 lode mining claim has been located by Pacific Coast Mines, Inc. whose address is 3075 Wilshire blvd., Los Angeles, California 90010, on the 21st day of March, 1982.

This claim is 1500 feet long measured along the centerline of the claim and 600 feet wide. This notice is posted on the location monument at the NW corner of the claim and the location monument is in Section 36, Township 28 North, Range 19 West, G & SRB&M, and is 10 feet from the N end and 1490 feet from the S end of this claim.

The general course of this claim is from North to South.

This claim is located in the Gold Basin Mining District, Mohave County, Arizona, and is located in Section(s) 36, T28N, R19W.

G&SRB&M. The locality of the claim with reference to some natural object or permanent monument whereby the claim can be identified is as follows:

NE corner is 3000 feet west of monumented NE corner sec 36, T28N, R19W.

All done in accordance with the laws of the United States and the laws of Arizona (Section 27-202, A.R.S., as amended by Chapter 177, Laws of 1978).

DATED AND POSTED on the ground the day and year first above written.

Pacific Coast Mines, Inc.

Witnesses:

Richard A. hern
Mar 21, 1982 10:00 AM

By C.A. Butten
Locator

A MC 163507

RECEIVED
B.L.M. AZ STATE OFFICE

APR 15 1982

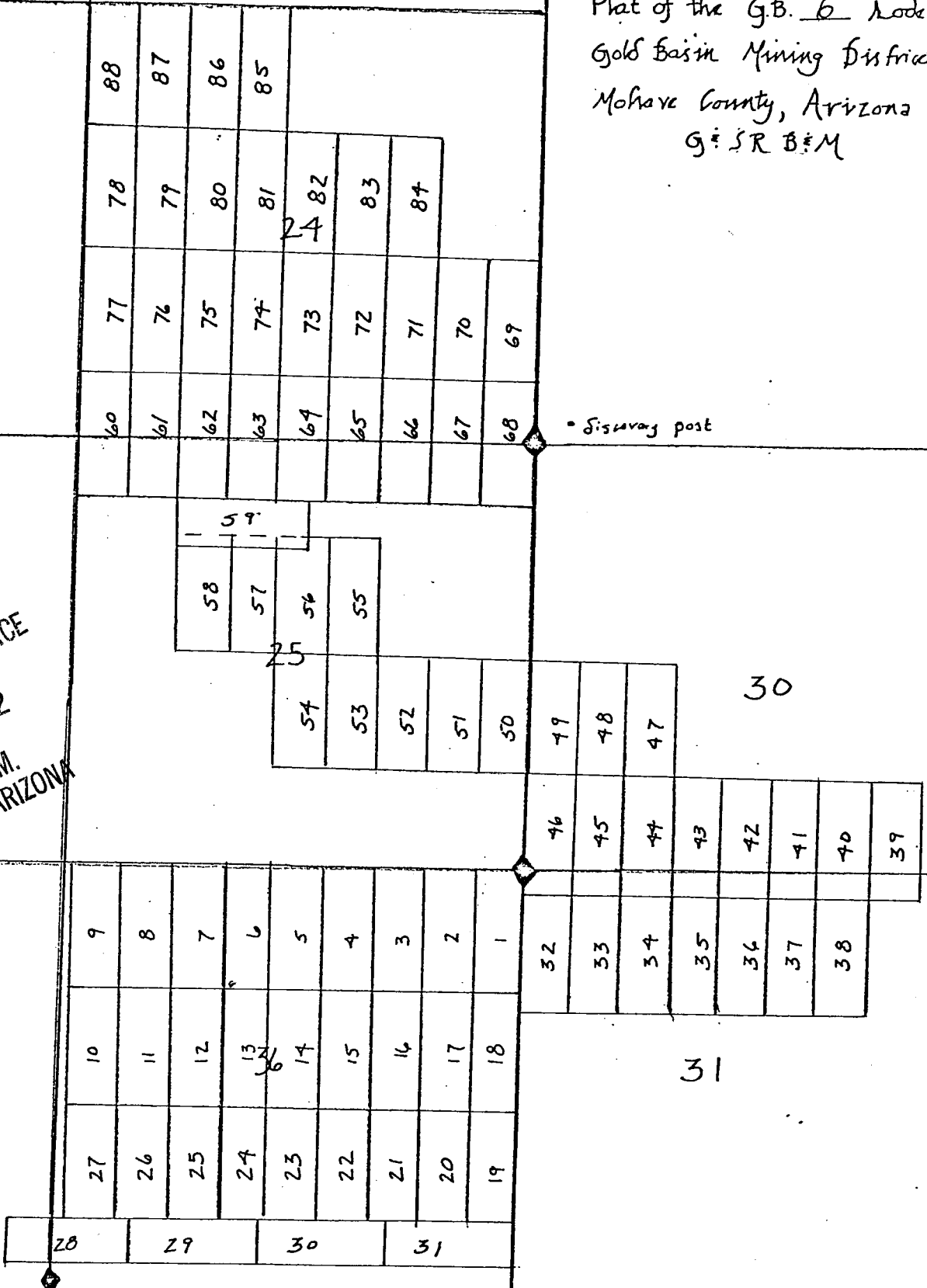
07:45 A.M.
PHOENIX, ARIZONA

R. 19 W. R. 18 W.

Plat of the G.B. 6 Mode Claim
Gold Basin Mining District
Mohave County, Arizona
G. S. R. B. M.

23

26
RECEIVED
B.L.M. / AZ STATE OFFICE
APR 15 1982
07:45 A.M.
PHOENIX, ARIZONA



The surface boundaries of the claim are marked upon the ground as follows: Beginning at a 2x2 POST at a point in a NE S 45 W direction 10 feet from the location monument (a 2x2 POST at which the location notice is posted) being the SW corner of said claim; from which the SE corner of Section 25 bears N 66 E a distance of 3900 feet; thence E 600 feet to a 2x2 POST being at the SE corner of said claim; thence N 1500 feet to a 2x2 POST being at the NE corner of said claim; thence W 600 feet to a 2x2 POST being at the NW corner of said claim; thence S 1500 feet to the place of beginning.

INDEXED MINES
INDEXED

PROOFED

82-13476

Recorded at Request of

Corn & Ahern


MICROFILMED

MAR 22 1982 - 8:00 AM

in book 799 of Official Records, Page 244-245

Records of Mohave County, Arizona

by *Loeane*
Deputy Recorder



300

BOOK 799 PAGE 245

NOTICE OF MINING LOCATION
LODE CLAIM

TO ALL WHOM IT MAY CONCERN:

NOTICE IS HEREBY GIVEN that the 667 lode mining claim has been located by Pacific Coast Mines, Inc. whose address is 3075 Wilshire blvd., Los Angeles, California 90010, on the 21st day of March, 1982.

This claim is 1500 feet long measured along the centerline of the claim and 600 feet wide. This notice is posted on the location monument at the NE corner of the claim and the location monument is in Section 36, Township 28 North, Range 19 West, G & SRB&M, and is 10 feet from the N end and 1490 feet from the S end of this claim.

The general course of this claim is from North to South.

This claim is located in the Gold Basin Mining District, Mohave County, Arizona, and is located in Section(s) 36, T28N, R19W

G&SRB&M. The locality of the claim with reference to some natural object or permanent monument whereby the claim can be identified is as follows:

NE corner is 3600 ft west of monumented NE corner
of sec 36, T28N, R19W

All done in accordance with the laws of the United States and the laws of Arizona (Section 27-202, A.R.S., as amended by Chapter 177, Laws of 1978).

DATED AND POSTED on the ground the day and year first above written.

Pacific Coast Mines, Inc.

Witnesses:

Richard A. Kern
Mar 21, 1982 10:00AM

By CA Butler Locator

A MC 163508

RECEIVED
B.L.M. AZ STATE OFFICE

APR 15 1982

07:45 A.M.
PHOENIX, ARIZONA

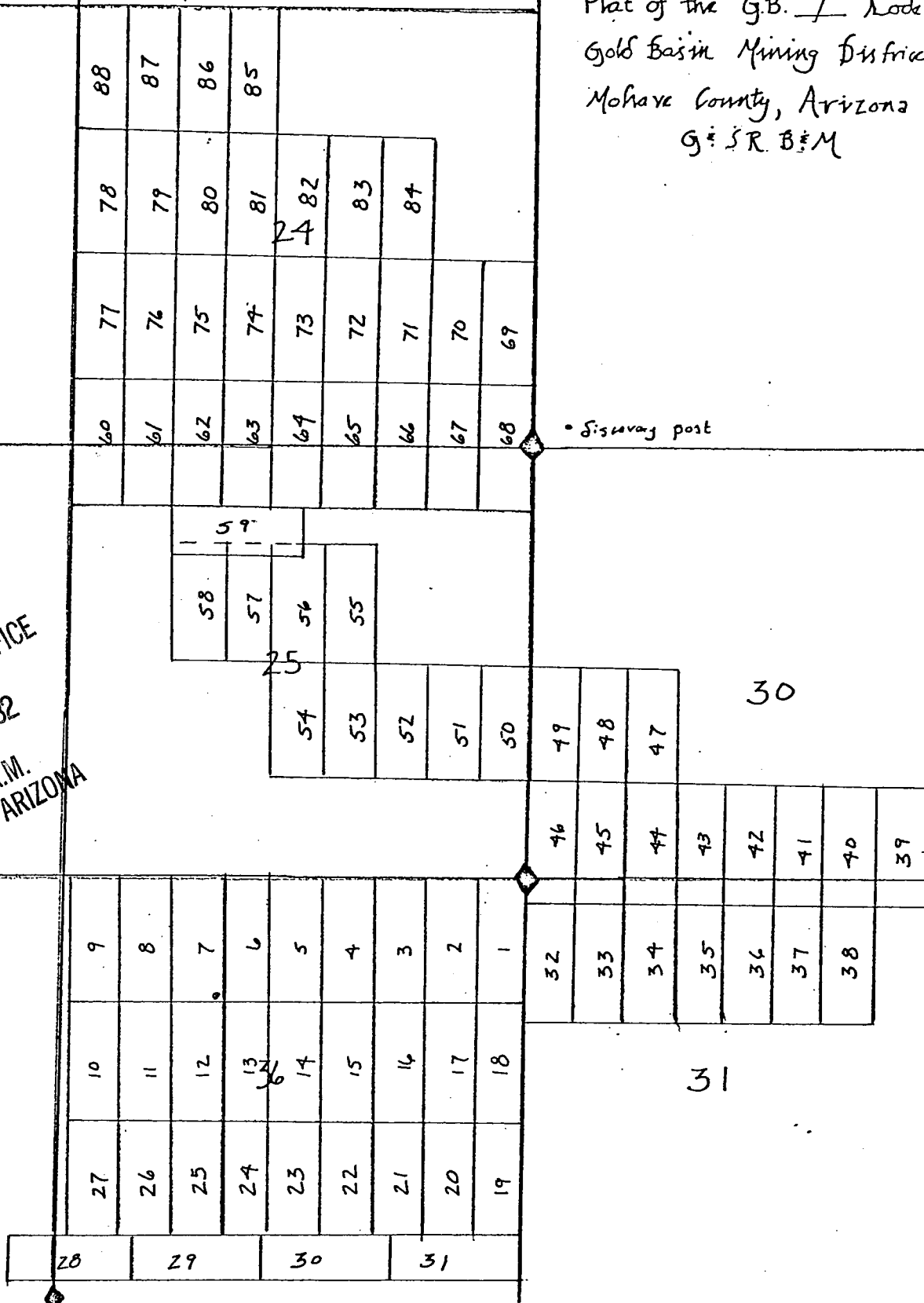
R. 19 W.

P. 18 W.

Plat of the G.B. 7 *Node Claim*
Gold Basin Mining District
Mohave County, Arizona
G. S. R. B. M.

23

26
RECEIVED
B.L.M. AZ STATE OFFICE
APR 15 1982
07:45 A.M.
PHOENIX, ARIZONA



The surface boundaries of the claim are marked upon the ground as follows: Beginning at a 2x2 POST at a point in a S 45 E direction 10 feet from the location monument (a 2x2 POST at which the location notice is posted) being the SE corner of said claim; from which the SE corner of Section 25 bears N 66 E a distance of 3700 feet; thence W 600 feet to a 2x2 POST being at the SW corner of said claim; thence N 1500 feet to a 2x2 POST being at the WW corner of said claim; thence E 600 feet to a 2x2 POST being at the NE corner of said claim; thence S 1500 feet to the place of beginning.

MICROFILMED
INDEXED

PROOFED 82-13477

Recorded at Request of Corin & Adam

MAR 22 1982 - 8 00 AM

INDEXED MILES

in book 799 of Official Records, Page 246-247

Records of Mohave County, Arizona

Joan McCall
Deputy Recorder

Recorder

BOOK 799 PAGE 247

NOTICE OF MINING LOCATION
LODE CLAIM

TO ALL WHOM IT MAY CONCERN:

NOTICE IS HEREBY GIVEN that the 6 B 8 lode mining claim has been located by Pacific Coast Mines, Inc. whose address is 3075 Wilshire blvd., Los Angeles, California 90010, on the 19th day of March, 1982.

This claim is 1500 feet long measured along the centerline of the claim and 600 feet wide. This notice is posted on the location monument at the NW corner of the claim and the location monument is in Section 36, Township 28 North, Range 19 West, G & SRB&M, and is 10 feet from the N end and 1490 feet from the S end of this claim.

The general course of this claim is from North to South.

This claim is located in the Gold Basin Mining District, Mohave County, Arizona, and is located in Section(s) 36, T28N, R19W

G&SRB&M. The locality of the claim with reference to some natural object or permanent monument whereby the claim can be identified is as follows:

NE corner is 4200 feet W of monumented NE corner of
Sec. 36, T28N, R19W.

All done in accordance with the laws of the United States and the laws of Arizona (Section 27-202, A.R.S., as amended by Chapter 177, Laws of 1978).

DATED AND POSTED on the ground the day and year first above written.

Pacific Coast Mines, Inc.

Witnesses:

Richard A. Horn

3/19/82 5:20 PM

By CA Butler Locator

A MC 163509

RECEIVED
B.L.M. AZ STATE OFFICE

APR 15 1982

07:45 A.M.
PHOENIX, ARIZONA

R. 19 W.

R. 18 W.

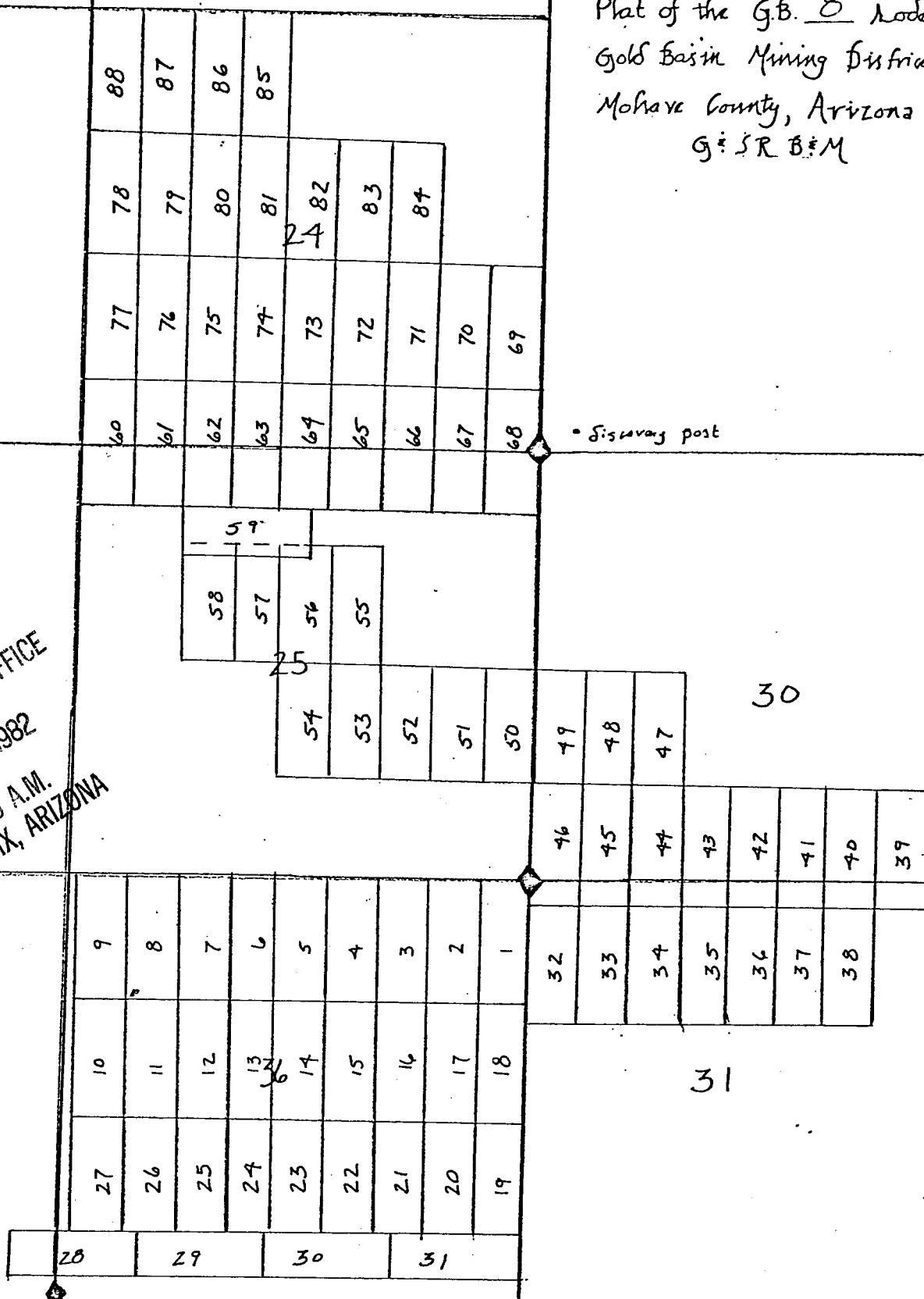
Plat of the G.B. 8 Node Claim
 Gold Basin Mining District
 Mohave County, Arizona
 G. S. R. B. M.

23

26

RECEIVED
 B.L.M. AZ STATE OFFICE
 APR 15 1982
 07:45 A.M.
 PHOENIX, ARIZONA

35



The surface boundaries of the claim are marked upon the ground as follows: Beginning at a 2x2 POST at a point in a S 45 W direction 10 feet from the location monument (a 2x2 POST at which the location notice is posted) being the SW corner of said claim; from which the SE corner of Section 25 bears N 72 E a distance of 500 feet; thence E 600 feet to a 2x2 POST being at the SE corner of said claim; thence N 1500 feet to a 2x2 POST being at the NE corner of said claim; thence W 600 feet to a 2x2 POST being at the NW corner of said claim; thence S 1500 feet to the place of beginning.

INDEXED MINES

INDEXED

MICROFILMED in book

Recorded at Request of

MAR 22 1982 - 8:00 AM

of Official Records, Page

Records of Mohave County, Arizona

Joan McCall

Deputy Recorder

Recorder

BOOK 793 PAGE 249

NOTICE OF MINING LOCATION
LODE CLAIM

TO ALL WHOM IT MAY CONCERN:

NOTICE, IS HEREBY GIVEN that the GB 9 lode mining claim has been located by Pacific Coast Mines, Inc. whose address is 3075 Wilshire blvd., Los Angeles, California 90010, on the 19th day of March, 1982.

This claim is 1500 feet long measured along the centerline of the claim and 600 feet wide. This notice is posted on the location monument at the NE corner of the claim and the location monument is in Section 36, Township 28 North, Range 19 West, G & SRB&M, and is 10 feet from the N end and 1490 feet from the S end of this claim.

The general course of this claim is from North to South.

This claim is located in the Gold Basin Mining District, Mohave County, Arizona, and is located in Section(s) 36, T28N, R19W

G&SRB&M. The locality of the claim with reference to some natural object or permanent monument whereby the claim can be identified is as follows:

NE corner is 4800 feet west of NE corner of
sec 36, T28N, R19W.

All done in accordance with the laws of the United States and the laws of Arizona (Section 27-202, A.R.S., as amended by Chapter 177, Laws of 1978).

DATED AND POSTED on the ground the day and year first above written.

Pacific Coast Mines, Inc.

Witnesses:

Richard A. Kern
3/19/82 5:20 PM

By CA Butler Locator

A MC 163510

RECEIVED
B.L.M. AZ STATE OFFICE

APR 15 1982

07:45 A.M.
PHOENIX, ARIZONA

R. 19 W.

R. 18 W.

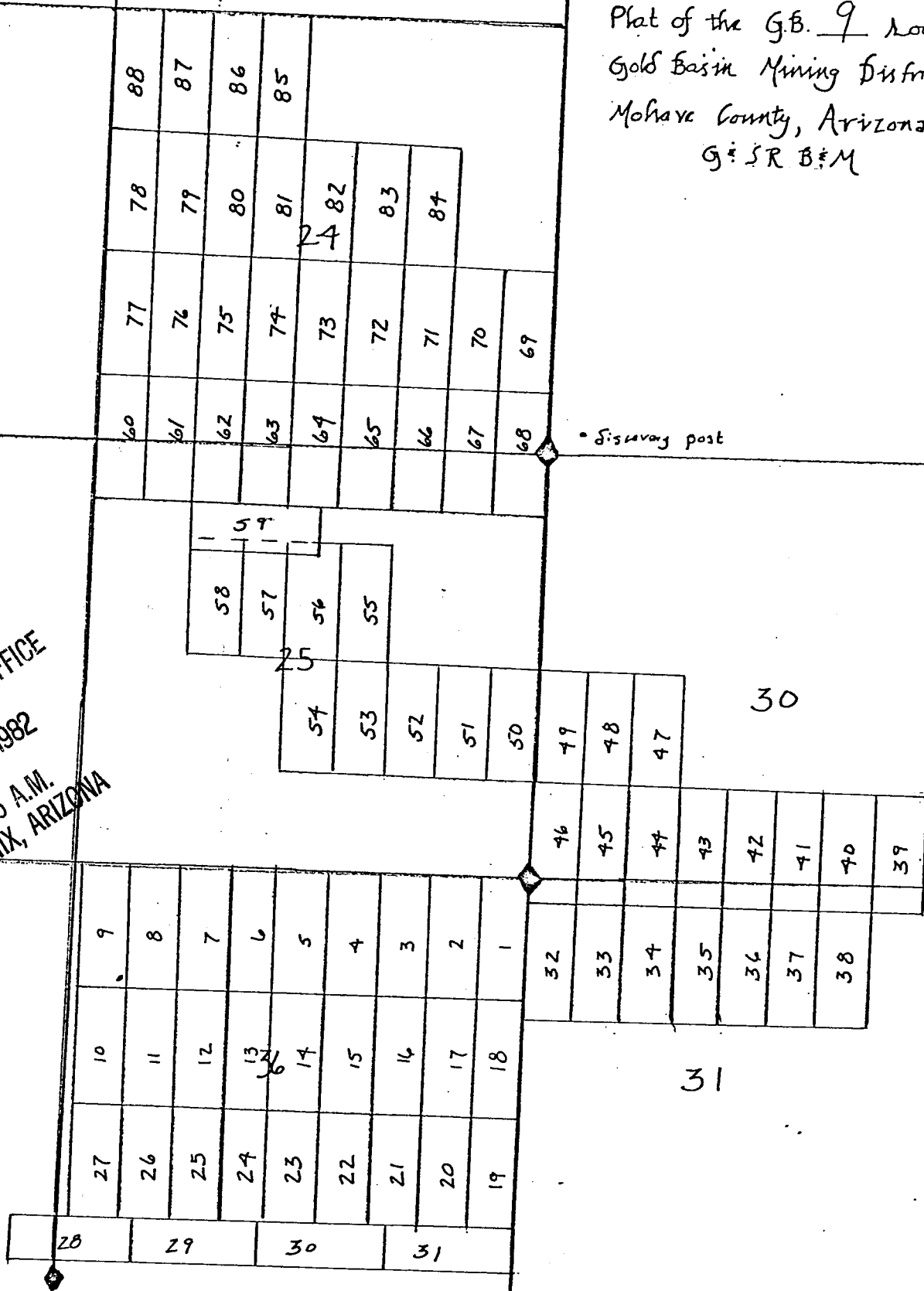
Plat of the G.B. 9 Lode Claim
Gold Basin Mining District
Mohave County, Arizona
G. S. R. B. M.

23

26

RECEIVED
B.L.M. AZ STATE OFFICE
APR 15 1982
07:45 A.M.
PHOENIX, ARIZONA

35



The surface boundaries of the claim are marked upon the ground as follows: Beginning at a 2x2 POST at a point in a S45E direction 10 feet from the location monument (a 2x2 POST at which the location notice is posted) being the SE corner of said claim; from which the SE corner of Section 25 bears N 72 E a distance of 500 feet; thence W 600 feet to a 2x2 POST being at the SW corner of said claim; thence N 1500 feet to a 2x2 POST being at the NW corner of said claim; thence E 600 feet to a 2x2 POST being at the NE corner of said claim; thence S 1500 feet to the place of beginning.

PROOFED

82-13479

Recorded at Request of Corn & Olsen

INDEXED

INDEXED MINES

MICROFILMED

in book

799

Records of Mohave County, Arizona

MAR 22 1982 - 8 00 AM

Page 250-251

Joan McCall
Deputy Recorder



Recorder

BOOK 799 PAGE 251

NOTICE OF MINING LOCATION
LODE CLAIM

TO ALL WHOM IT MAY CONCERN:

NOTICE, IS HEREBY GIVEN that the GB 10 lode mining claim has been located by Pacific Coast Mines, Inc. whose address is 3075 Wilshire blvd., Los Angeles, California 90010, on the ~~18th~~ 20th day of March, 1982.

This claim is 1500 feet long measured along the centerline of the claim and 600 feet wide. This notice is posted on the location monument at the SE corner of the claim and the location monument is in Section 36, Township 28 North, Range 19 West, G & SRB&M, and is 10 feet from the S end and 1490 feet from the N end of this claim.

The general course of this claim is from North to South.

This claim is located in the Gold Basin Mining District, Mohave County, Arizona, and is located in Section(s) 36, T28N, R19W

G&SRB&M. The locality of the claim with reference to some natural object or permanent monument whereby the claim can be identified is as follows:

NE corner is 4800 feet west and 1500 feet south of
monumented NE corner of sec. 36, T28N, R19W

All done in accordance with the laws of the United States and the laws of Arizona (Section 27-202, A.R.S., as amended by Chapter 177, Laws of 1978).

DATED AND POSTED on the ground the day and year first above written.

Pacific Coast Mines, Inc.

Witnesses:

Richard Shorn

Mar 20 1982 5:45 PM
201 10:45 PM

By CA Butler
Locator

A MC 163511

RECEIVED
B.L.M. AZ STATE OFFICE

APR 15 1982

07:45 A.M
PHOENIX, ARIZONA

R. 19 W.

R. 18 W.

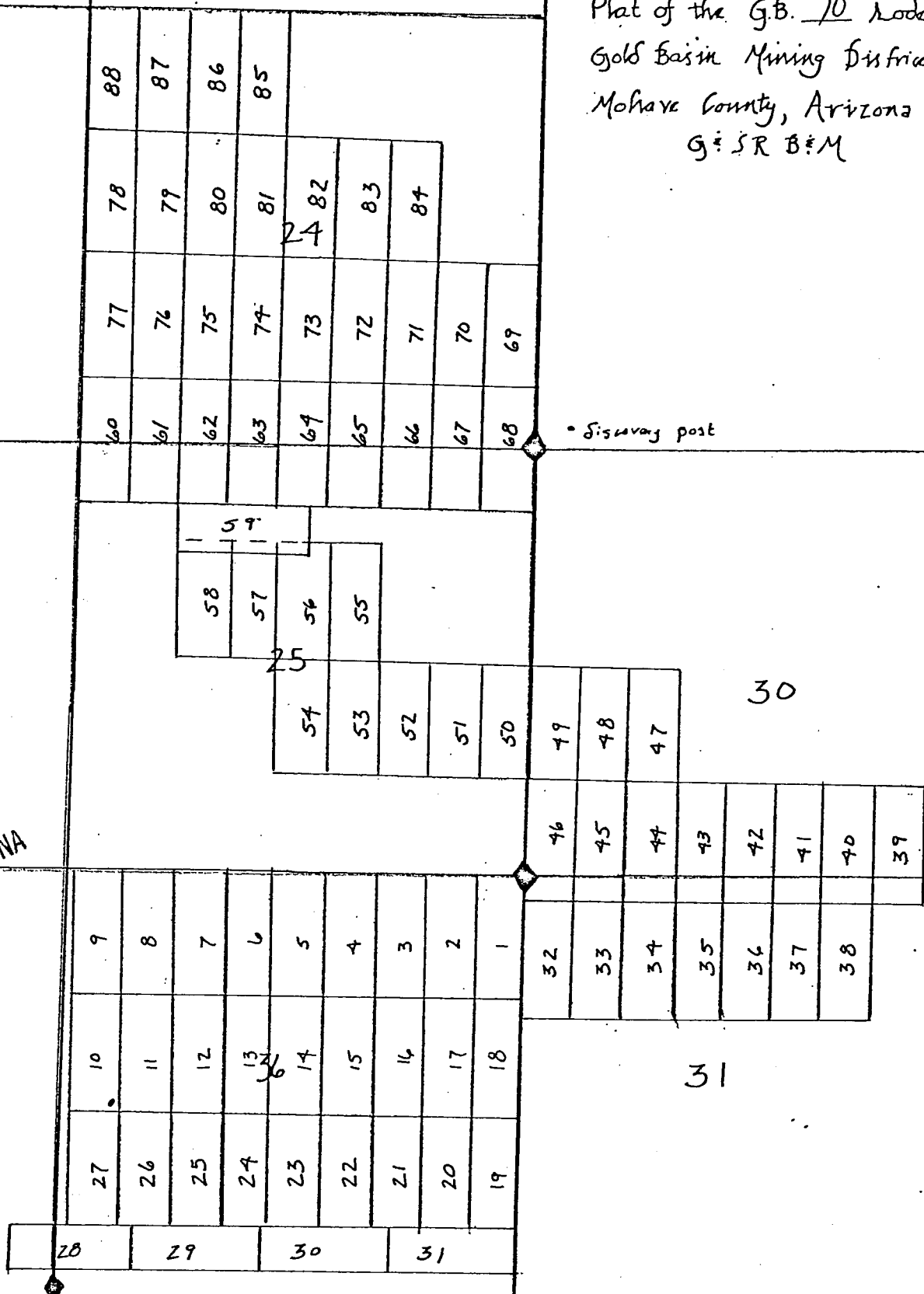
Plat of the G.B. 10 Road Claim
Gold Basin Mining District
Mohave County, Arizona
G:SR B:M

23

26

RECEIVED
B.L.M. AZ STATE OFFICE
APR 15 1982
8:45 A.M.
PHOENIX, ARIZONA

35



The surface boundaries of the claim are marked upon the ground as follows: Beginning at a 2x2 POST at a point in a S45E direction 10 feet from the location monument (a 2x2 POST at which the location notice is posted) being the SE corner of said claim; from which the SE corner of Section 25 bears N 56 E a distance of 516 feet; thence W 600 feet to a 2x2 POST being at the SW corner of said claim; thence N 1500 feet to a 2x2 POST being at the NW corner of said claim; thence E 600 feet to a 2x2 POST being at the NE corner of said claim; thence S 1500 feet to the place of beginning.

INDEXED MINES
INDEXED
MICROFILMED

82-13480

Recorded at Request of Coin & Ahern

MAR 22 1982 - 8:00 AM

in book 799 of Official Records Page 252-253

Records of Mohave County, Arizona

Joan McCall

Deputy Recorder



BOOK 799 PAGE 253

NOTICE OF MINING LOCATION
LODE CLAIM

TO ALL WHOM IT MAY CONCERN:

NOTICE IS HEREBY GIVEN that the GB 11 lode mining claim has been located by Pacific Coast Mines, Inc. whose address is 3075 Wilshire blvd., Los Angeles, California 90010, on the 20th day of March, 1982.

This claim is 1500 feet long measured along the centerline of the claim and 600 feet wide. This notice is posted on the location monument at the SW corner of the claim and the location monument is in Section 36, Township 28 North, Range 19 West, G & SRB&M, and is 10 feet from the S end and 1490 feet from the N end of this claim.

The general course of this claim is from North to South.

This claim is located in the Gold Basin Mining District, Mohave County, Arizona, and is located in Section(s) 36, T28N, R19W

G&SRB&M. The locality of the claim with reference to some natural object or permanent monument whereby the claim can be identified is as follows:

NE corner is 4200 feet west and 1500 ft south of
monumented NE corner Sec 36, T28N, R19W.

All done in accordance with the laws of the United States and the laws of Arizona (Section 27-202, A.R.S., as amended by Chapter 177, Laws of 1978).

DATED AND POSTED on the ground the day and year first above written.

Pacific Coast Mines, Inc.

Witnesses:

Richard A. hern

Mar 20, 1982 10:45AM

By CA Butler Locator

A MC 163512

RECEIVED
B.L.M. AZ STATE OFFICE

APR 15 1982

07:45 A.M
PHOENIX, ARIZONA

R. 19 W.

R. 18 W.

Plat of the G.B. 11 Node Claim
 Gold Basin Mining District
 Mohave County, Arizona
 G. S. R. B. & M.

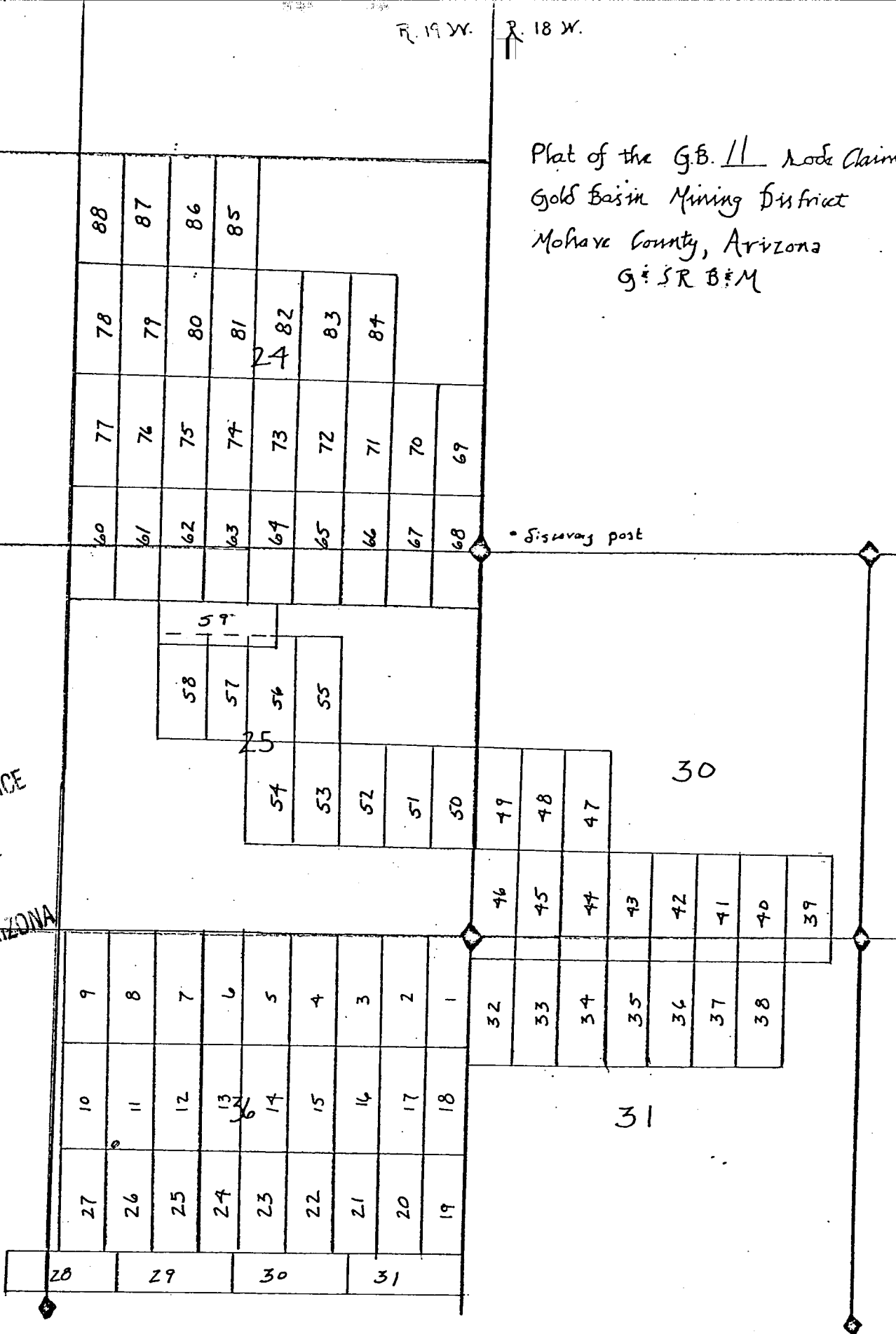
23

26

RECEIVED
 B.L.M. AZ STATE OFFICE
 APR 15 1982

07:45 A.M.
 PHOENIX, ARIZONA

35



The surface boundaries of the claim are marked upon the ground as follows: Beginning at a 2x2 POST at a point in a S 45° W direction 10 feet from the location monument (a 2x2 POST at which the location notice is posted) being the SW corner of said claim; from which the SE corner of Section 25 bears N 56° E a distance of 516 feet; thence E 600 feet to a 2x2 POST being at the SE corner of said claim; thence N 1500 feet to a 2x2 POST being at the NE corner of said claim; thence W 600 feet to a 2x2 POST being at the NW corner of said claim; thence S 1500 feet to the place of beginning.

PROOFED 82-13481

INDEXED
 INDEXED MINES

Recorded at Request of Don & Ann

MAR 22 1982 - 8 00 AM

MICROFILMED

in book 799 of Official Records, Page 254-255

Records of Mohave County, Arizona

Deputy Recorder



BOOK 799 PAGE 255

NOTICE OF MINING LOCATION
LODE CLAIM

TO ALL WHOM IT MAY CONCERN:

NOTICE IS HEREBY GIVEN that the 6B 12 lode mining claim has been located by Pacific Coast Mines, Inc. whose address is 3075 Wilshire blvd., Los Angeles, California 90010, on the 20th day of March, 1982.

This claim is 1500 feet long measured along the centerline of the claim and 600 feet wide. This notice is posted on the location monument at the SE corner of the claim and the location monument is in Section 19, Township 28 North, Range 19 West, G & SRB&M, and is 10 feet from the S end and 1490 feet from the N end of this claim.

The general course of this claim is from North to South.

This claim is located in the Gold Basin Mining District, Mohave County, Arizona, and is located in Section(s) 36, T28N, R19W.

G&SRB&M. The locality of the claim with reference to some natural object or permanent monument whereby the claim can be identified is as follows:

NE corner is 3600 ft west and 1500 ft south of
monumented NE corner of sec 36, T28N, R19W

All done in accordance with the laws of the United States and the laws of Arizona (Section 27-202, A.R.S., as amended by Chapter 177, Laws of 1978).

DATED AND POSTED on the ground the day and year first above written.

Pacific Coast Mines, Inc.

Witnesses:

Richard A. Shorn

Mar 20th, 1982 10:05AM

By CA Butler Locator

A MC 163513

RECEIVED
B.L.M. AZ STATE OFFICE

APR 15 1982

07:45 A.M.
PHOENIX, ARIZONA

R. 19 W.

R. 18 W.

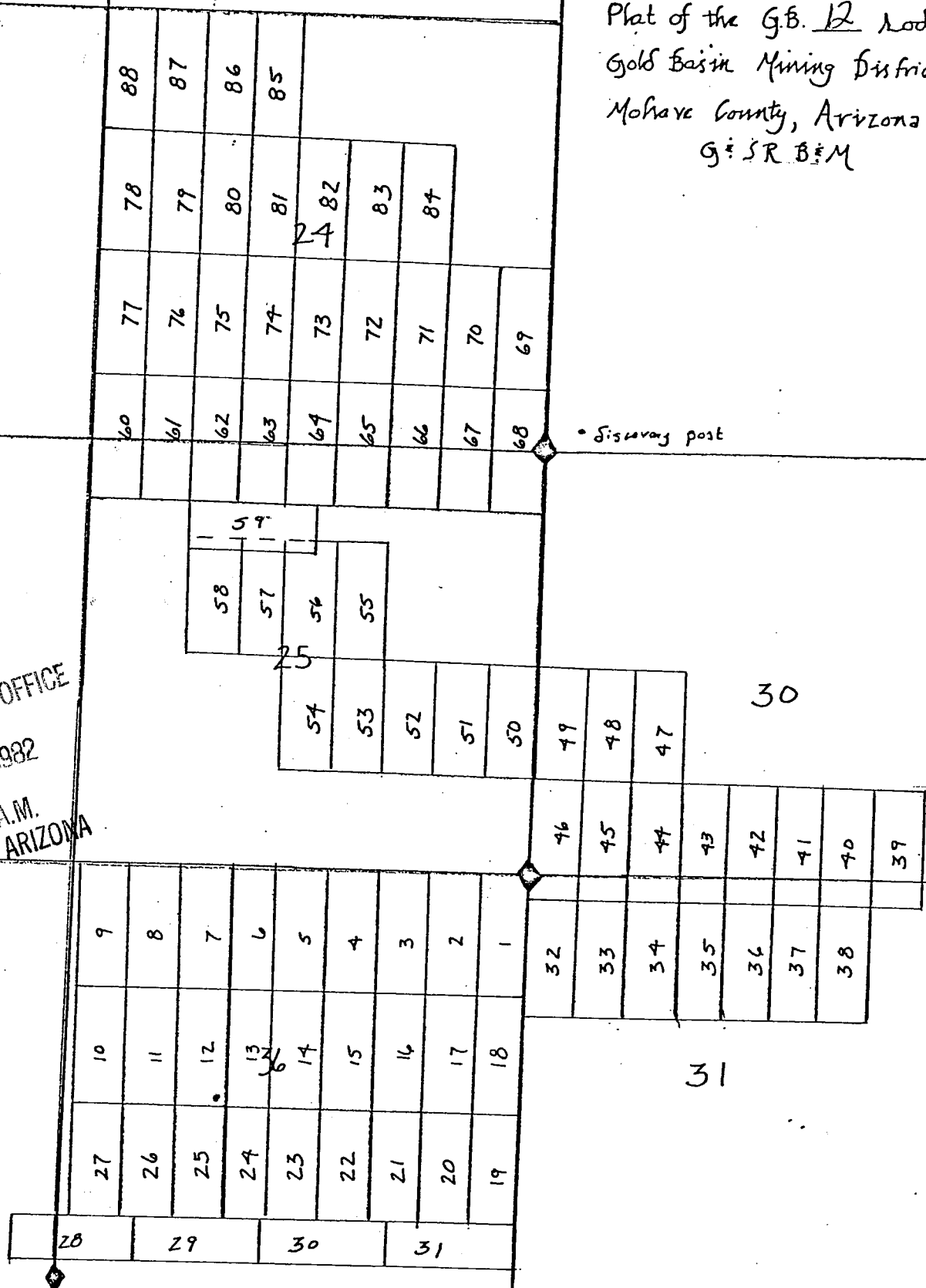
Plat of the G.B. 12 Node Claim
Gold Basin Mining District
Mohave County, Arizona
G. S. R. B. M.

23

26

RECEIVED
B.L.M. AZ STATE OFFICE
APR 15 1982
07:45 A.M.
PHOENIX, ARIZONA

35



The surface boundaries of the claim are marked upon the ground as follows: Beginning at a 2x2 POST at a point in a S 45 E direction 10 feet from the location monument (a 2x2 POST at which the location notice is posted) being the SE corner of said claim; from which the SE corner of Section 25 bears N 51 E a distance of 468 feet; thence W 600 feet to a 2x2 POST being at the W corner of said claim; thence N 1500 feet to a 2x2 POST being at the NW corner of said claim; thence E 600 feet to a 2x2 POST being at the NE corner of said claim; thence S 1500 feet to the place of beginning.

PROOFED

82-13482

INDEXED MINES
INDEXED

Recorded at Request of Boin & Ahern

MAR 22 1982 - 8 00 AM

MICROFILMED

In book 799 of Official Records, Page 256-257

Records of Mohave County, Arizona

Joan McCall
Deputy Recorder



BOOK 799 PAGE 257

NOTICE OF MINING LOCATION
LODE CLAIM

TO ALL WHOM IT MAY CONCERN:

NOTICE IS HEREBY GIVEN that the GB 13 lode mining claim has been located by Pacific Coast Mines, Inc. whose address is 3075 Wilshire blvd., Los Angeles, California 90010, on the 20th day of March, 1982.

This claim is 1500 feet long measured along the centerline of the claim and 600 feet wide. This notice is posted on the location monument at the W corner of the claim and the location monument is in Section 36, Township 28 North, Range 19 West, G & SRB&M, and is 10 feet from the S end and 1490 feet from the N end of this claim.

The general course of this claim is from North to South.

This claim is located in the Gold Basin Mining District, Mohave County, Arizona, and is located in Section(s) 36, T28N, R19W

G&SRB&M. The locality of the claim with reference to some natural object or permanent monument whereby the claim can be identified is as follows:

NE corner is 3000 ft west and 1500 ft south of
monumented NE corner of sec 36, T28N, R19W

All done in accordance with the laws of the United States and the laws of Arizona (Section 27-202, A.R.S., as amended by Chapter 177, Laws of 1978).

DATED AND POSTED on the ground the day and year first above written.

Pacific Coast Mines, Inc.

Witnesses:

Richard Ahern

Mar 20, 1982 10:05 AM

By CA Butler Locator

A MC 163514

RECEIVED
B.L.M. AZ STATE OFFICE

APR 15 1982

07:45 A.M
PHOENIX, ARIZONA

Plat of the G.B. 13 No. 1 Claim
Gold Basin Mining District
Mohave County, Arizona
G. S. R. B. M.

23

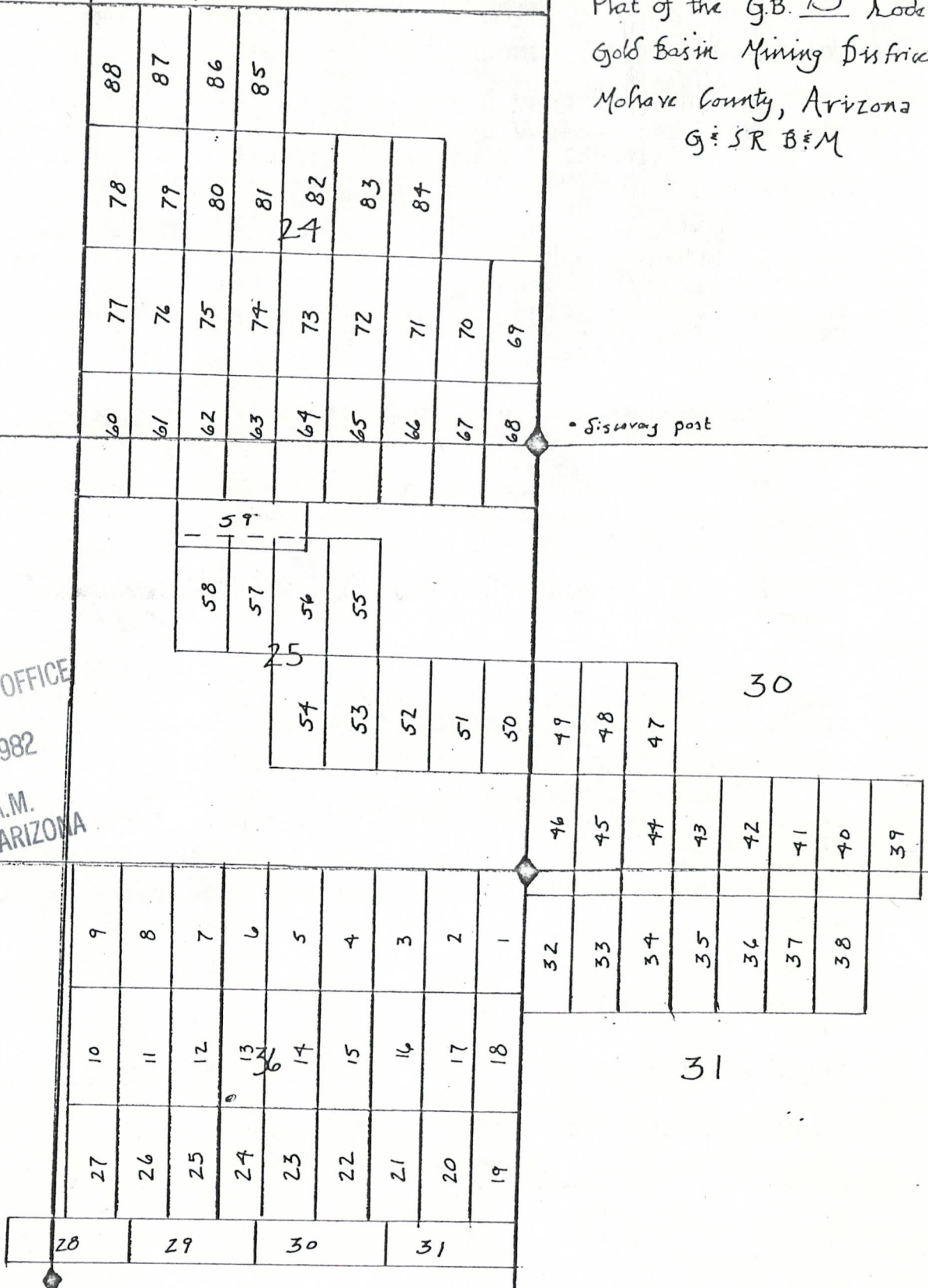
26

RECEIVED
B.L.M. AZ STATE OFFICE

APR 15 1982

07:45 A.M.
PHOENIX, ARIZONA

35



The surface boundaries of the claim are marked upon the ground as follows: Beginning at a 2x2 POST at a point in a S 45 W direction 10 feet from the location monument (a 2x2 POST at which the location notice is posted) being the SW corner of said claim; from which the SE corner of Section 25 bears N 51 E a distance of 4686 feet; thence E 600 feet to a 2x2 POST being at the SE corner of said claim; thence N 1500 feet to a 2x2 POST being at the NE corner of said claim; thence W 600 feet to a 2x2 POST being at the NE corner of said claim; thence S 1500 feet to the place of beginning.

INDEXED

INDEXED MINES
MICROFILMED

82-13483 PROOFED

Recorded at Request of Conn & Ahern

MAR 22 1982 - 8 00 AM

in book 799 of Official Records, Page 258-259

Records of Mohave County, Arizona

by blpave
Deputy Recorder



Scan McCall

Recorder

3rd

NOTICE OF MINING LOCATION
LODE CLAIM

TO ALL WHOM IT MAY CONCERN:

NOTICE IS HEREBY GIVEN that the GB 14 lode mining claim has been located by Pacific Coast Mines, Inc. whose address is 3075 Wilshire blvd., Los Angeles, California 90010, on the 19th day of March, 1982.

This claim is 1500 feet long measured along the centerline of the claim and 600 feet wide. This notice is posted on the location monument at the SE corner of the claim and the location monument is in Section 36, Township 28 North, Range 19 West, G & SRB&M, and is 10 feet from the S end and 149 feet from the N end of this claim.

The general course of this claim is from North to South

This claim is located in the Gold Basin Mining District, Mohave County, Arizona, and is located in Section(s) 36, T28N, R19W

G&SRB&M. The locality of the claim with reference to some natural object or permanent monument whereby the claim can be identified is as follows:

NE corner is 2400 ft west and 1500 ft south of
monumented NE corner sec 36, T28N, R19W

All done in accordance with the laws of the United States and the laws of Arizona (Section 27-202, A.R.S., as amended by Chapter 177, Laws of 1978).

DATED AND POSTED on the ground the day and year first above written.

Pacific Coast Mines, Inc.

Witnesses:

Richard A. Kern

3/19/81

4:20 PM

By C.A. Buttle Locator

RECEIVED
B.L.M. AZ STATE OFFICE

APR 15 1982

07:45 A.M.
PHOENIX, ARIZONA

R. 19 W.

P. 18 W.

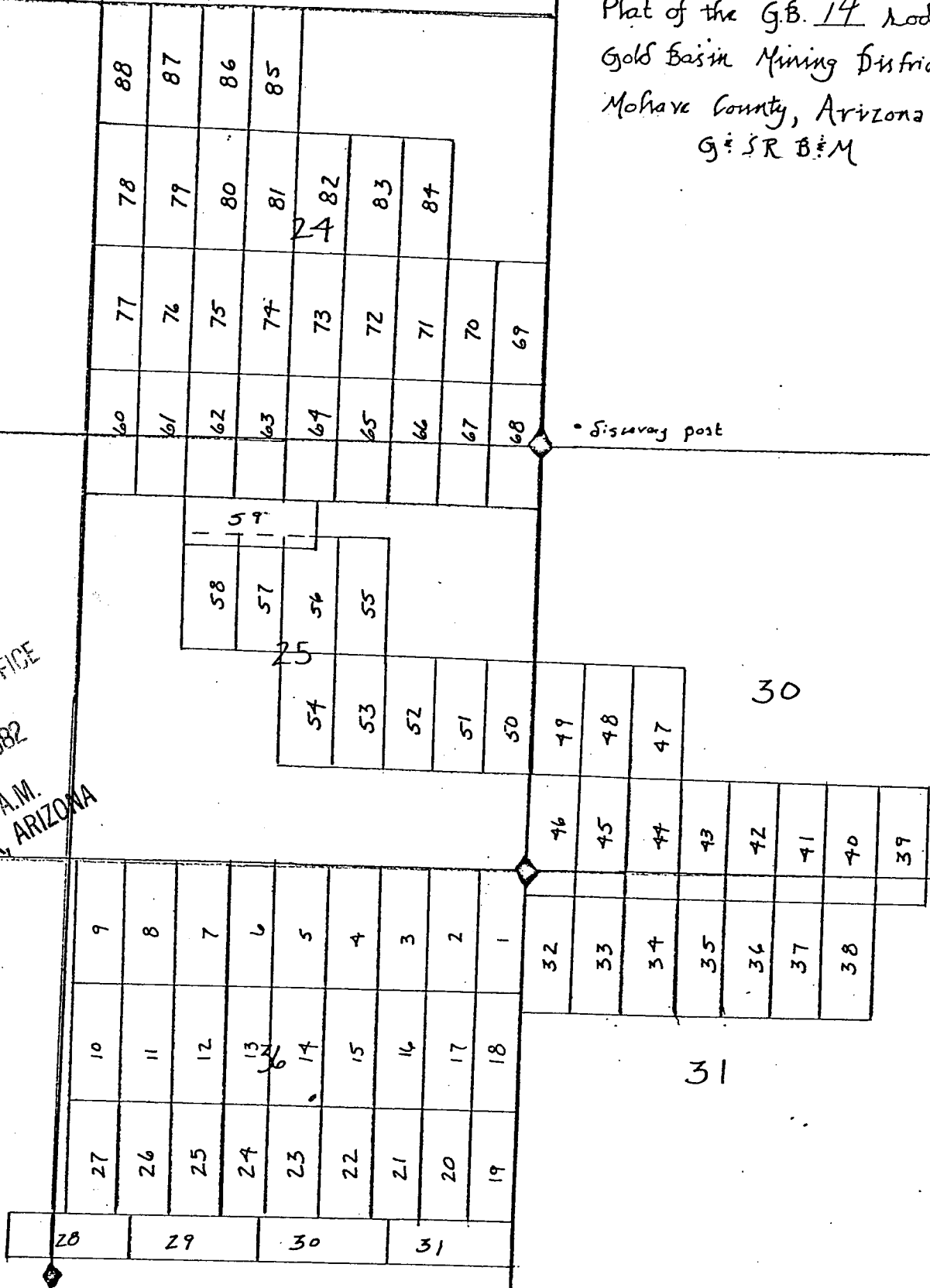
Plat of the G.B. 14 *Node Claim*
Gold Basin Mining District
Mohave County, Arizona
G. S. R. B. M.

23

26

RECEIVED
B.L.M. AZ STATE OFFICE
APR 15 1982
07:45 A.M.
PHOENIX, ARIZONA

35



The surface boundaries of the claim are marked upon the ground as follows: Beginning at a 2x2 POST at a point in a S 45° E direction 10 feet from the location monument (a 2x2 POST at which the location notice is posted) being the SE corner of said claim; from which the SE corner of Section 25 bears N 43° E a distance of 384 1/2 feet; thence W 600 feet to a 2x2 POST being at the SW corner of said claim; thence N 1500 feet to a 2x2 POST being at the NW corner of said claim; thence E 600 feet to a 2x2 POST being at the NE corner of said claim; thence S 1500 feet to the place of beginning.

PROOFED 82-13484

INDEXED MINES

Recorded at Request of Coin & Ahern

INDEXED

MAR 22 1982 - 8:00 AM

MICROFILMED

in book 799 of Official Records, Page 260-261

Records of Mohave County, Arizona

[Signature]
Deputy Recorder

Joan McCall

Recorder

NOTICE OF MINING LOCATION
LODE CLAIM

TO ALL WHOM IT MAY CONCERN:

NOTICE IS HEREBY GIVEN that the 6B 15 lode mining claim has been located by Pacific Coast Mines, Inc. whose address is 3075 Wilshire blvd., Los Angeles, California 90010, on the 19th day of March, 1982.

This claim is 1500 feet long measured along the centerline of the claim and 600 feet wide. This notice is posted on the location monument at the SW corner of the claim and the location monument is in Section 36, Township 28 North, Range 19 West, G & SRB&M, and is 10 feet from the 5 end and 1490 feet from the N end of this claim.

The general course of this claim is from North to South.

This claim is located in the Gold Basin Mining District, Mohave County, Arizona, and is located in Section(s) 36, T28N, R19W

G&SRB&M. The locality of the claim with reference to some natural object or permanent monument whereby the claim can be identified is as follows:

NE corner is 1800 ft west and 1500 ft south of
monumented NE corner sec 36, T28N, R19W

All done in accordance with the laws of the United States and the laws of Arizona (Section 27-202, A.R.S., as amended by Chapter 177, Laws of 1978).

DATED AND POSTED on the ground the day and year first above written.

Pacific Coast Mines, Inc.

Witnesses:

Richard A. Horn
3/19/82 4:20 PM

By CA Butler Locator

RECEIVED
B.L.M. AZ STATE OFFICE

APR 15 1982

07:45 A.M
PHOENIX, ARIZONA

R. 19 W.

R. 18 W.

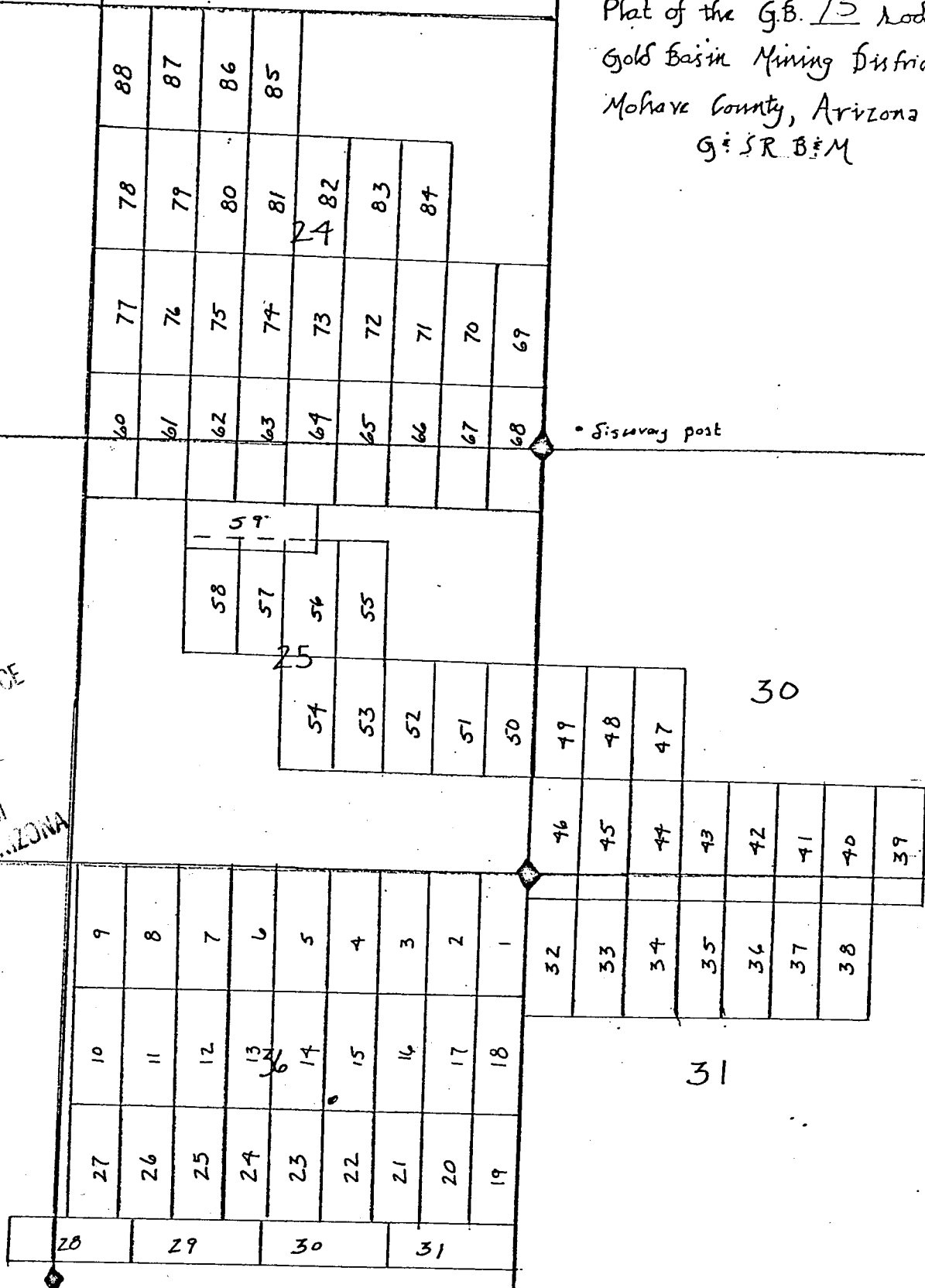
Plat of the G.B. 15 *Node Claim*
 Gold Basin Mining District
 Mohave County, Arizona
 G. S. R. B. & M.

23

26

RECEIVED
 B.L.M. AZ STATE OFFICE
 APR 15 1982
 07:45 A.M.
 PHOENIX, ARIZONA

35



• Survey post

The surface boundaries of the claim are marked upon the ground as follows: Beginning at a 2x2 POST at a point in a N 54° 50' W direction 10 feet from the location monument (a 2x2 POST at which the location notice is posted) being the SW corner of said claim; from which the SE corner of Section 25 bears a distance of 3842 feet; thence E 600 feet to a 2x2 POST being at the SE corner of said claim; thence N 1500 feet to a 2x2 POST being at the NE corner of said claim; thence W 600 feet to a 2x2 POST being at the NW corner of said claim; thence S 1500 feet to the place of beginning.

PROOFED 82-13485

INDEXED
INDEXED MINESRecorded at Request of Coin & Ahern

MAR 22 1982 - 8:00 AM

MICROFILMED in book

799

of Official Records, Page 262-263

Records of Mohave County, Arizona

by

Deputy Recorder

Joan McCall

Recorder



799 263

NOTICE OF MINING LOCATION
LODE CLAIM

TO ALL WHOM IT MAY CONCERN:

NOTICE IS HEREBY GIVEN that the 6B 16 lode mining claim has been located by Pacific Coast Mines, Inc. whose address is 3075 Wilshire blvd., Los Angeles, California 90010, on the 19th day of March, 1982.

This claim is 1500 feet long measured along the centerline of the claim and 600 feet wide. This notice is posted on the location monument at the SE corner of the claim and the location monument is in Section 36, Township 28 North, Range 19 West, G & SRB&M, and is 10 feet from the S end and 1490 feet from the N end of this claim.

The general course of this claim is from North to South.

This claim is located in the Gold Basin Mining District, Mohave County, Arizona, and is located in Section(s) 36, T28N, R19W

G&SRB&M. The locality of the claim with reference to some natural object or permanent monument whereby the claim can be identified is as follows:

NE corner is 1200 ft west and 1500 ft south of
monumented NE corner sec 36, T28N, R19W

All done in accordance with the laws of the United States and the laws of Arizona (Section 27-202, A.R.S., as amended by Chapter 177, Laws of 1978).

DATED AND POSTED on the ground the day and year first above written.

Pacific Coast Mines, Inc.

Witnesses:

Richard A. Kern
3/19/82 3:20 PM

By CA Butler
Locator

RECEIVED
B.L.M. AZ STATE OFFICE

APR 15 1982

07:45 A.M.
PHOENIX, ARIZONA

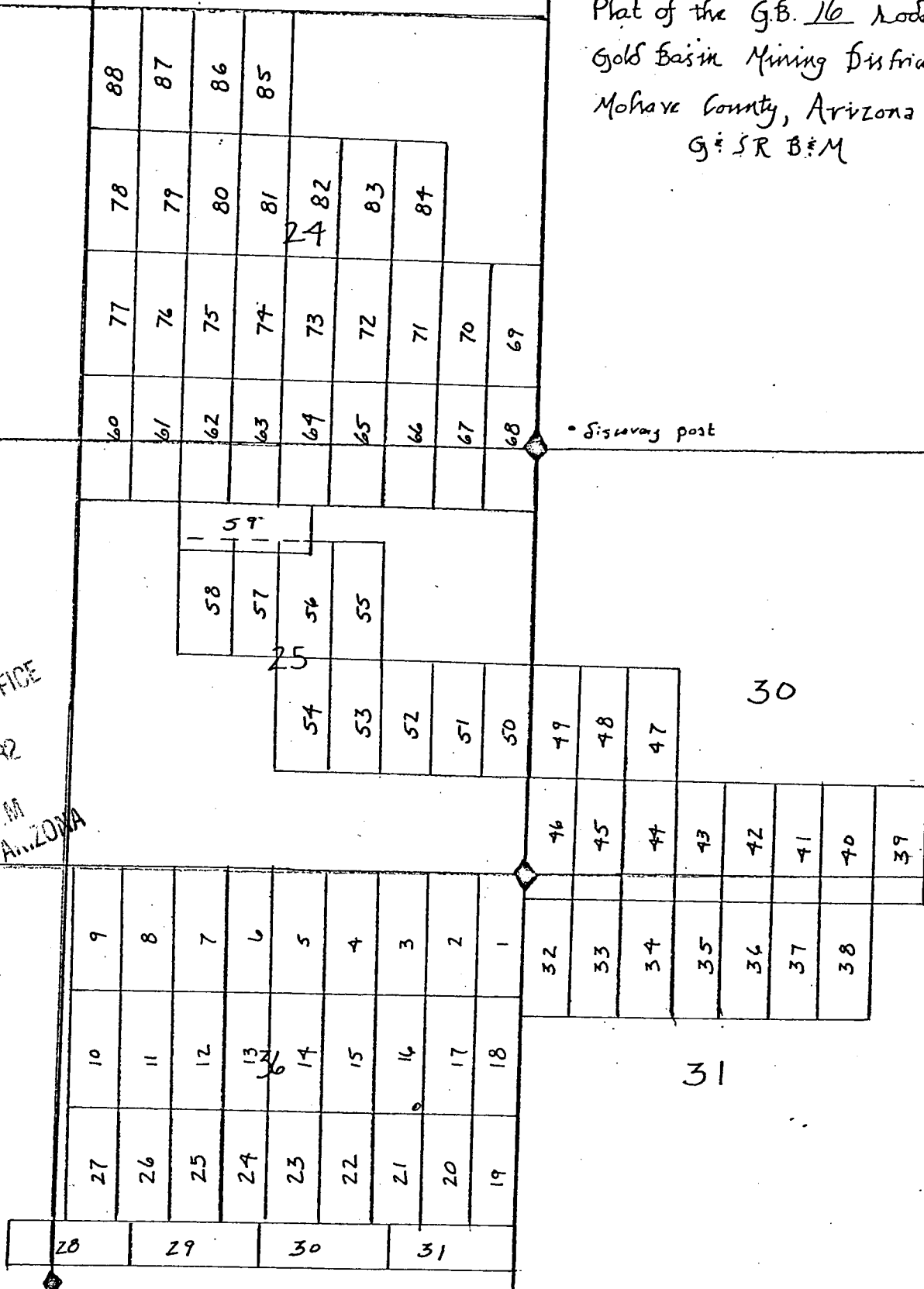
Plat of the G.B. 16 Node Claim
Gold Basin Mining District
Mohave County, Arizona
G & S R B & M

23

26

RECEIVED
B.L.M. AZ STATE OFFICE
APR 15 1982
07:45 A.M.
PHOENIX, ARIZONA

35



The surface boundaries of the claim are marked upon the ground as follows: Beginning at a 2x2 POST at a point in a S 45 E direction 10 feet from the location monument (a 2x2 POST at which the location notice is posted) being the SE corner of said claim; from which the SE corner of Section 25 bears N 22 E a distance of 323 feet; thence W 600 feet to a 2x2 POST being at the SW corner of said claim; thence N 1500 feet to a 2x2 POST being at the NW corner of said claim; thence E 600 feet to a 2x2 POST being at the NE corner of said claim; thence S 1500 feet to the place of beginning.

PROOFED 82-13486
INDEXED MINES
INDEXED Recorded at Request of John A. Charn

MAR 22 1982 - 8 00 AM

MICROFILMED

in book 799 of Official Records, Page 264-265

Records of Mohave County, Arizona

J. Oppliger
Deputy Recorder



Joan M. Call
Recorder

NOTICE OF MINING LOCATION
LODE CLAIM

TO ALL WHOM IT MAY CONCERN:

NOTICE IS HEREBY GIVEN that the 68 17 lode mining claim has been located by Pacific Coast Mines, Inc. whose address is 3075 Wilshire blvd., Los Angeles, California 90010, on the 19th day of March, 1982.

This claim is 1500 feet long measured along the centerline of the claim and 600 feet wide. This notice is posted on the location monument at the SW corner of the claim and the location monument is in Section 36, Township 28 North, Range 19 West, G & SRB&M, and is 10 feet from the S end and 1490 feet from the N end of this claim.

The general course of this claim is from North to South

This claim is located in the Gold Basin Mining District, Mohave County, Arizona, and is located in Section(s) 36, T28N, R19W

G&SRB&M. The locality of the claim with reference to some natural object or permanent monument whereby the claim can be identified is as follows:

NE corner is 600 ft west and 1500ft south of
monumented NE corner sec 36, T28N, R19W

All done in accordance with the laws of the United States and the laws of Arizona (Section 27-202, A.R.S., as amended by Chapter 177, Laws of 1978).

DATED AND POSTED on the ground the day and year first above written.

Pacific Coast Mines, Inc.

Witnesses:

Richard Ahern

Mar 19, 1982 3:20 AM

By CA Butler
Locator

RECEIVED
B.L.M. AZ STATE OFFICE

APR 15 1982

07:45 A.M.
PHOENIX, ARIZONA

R. 19 W.

R. 18 W.

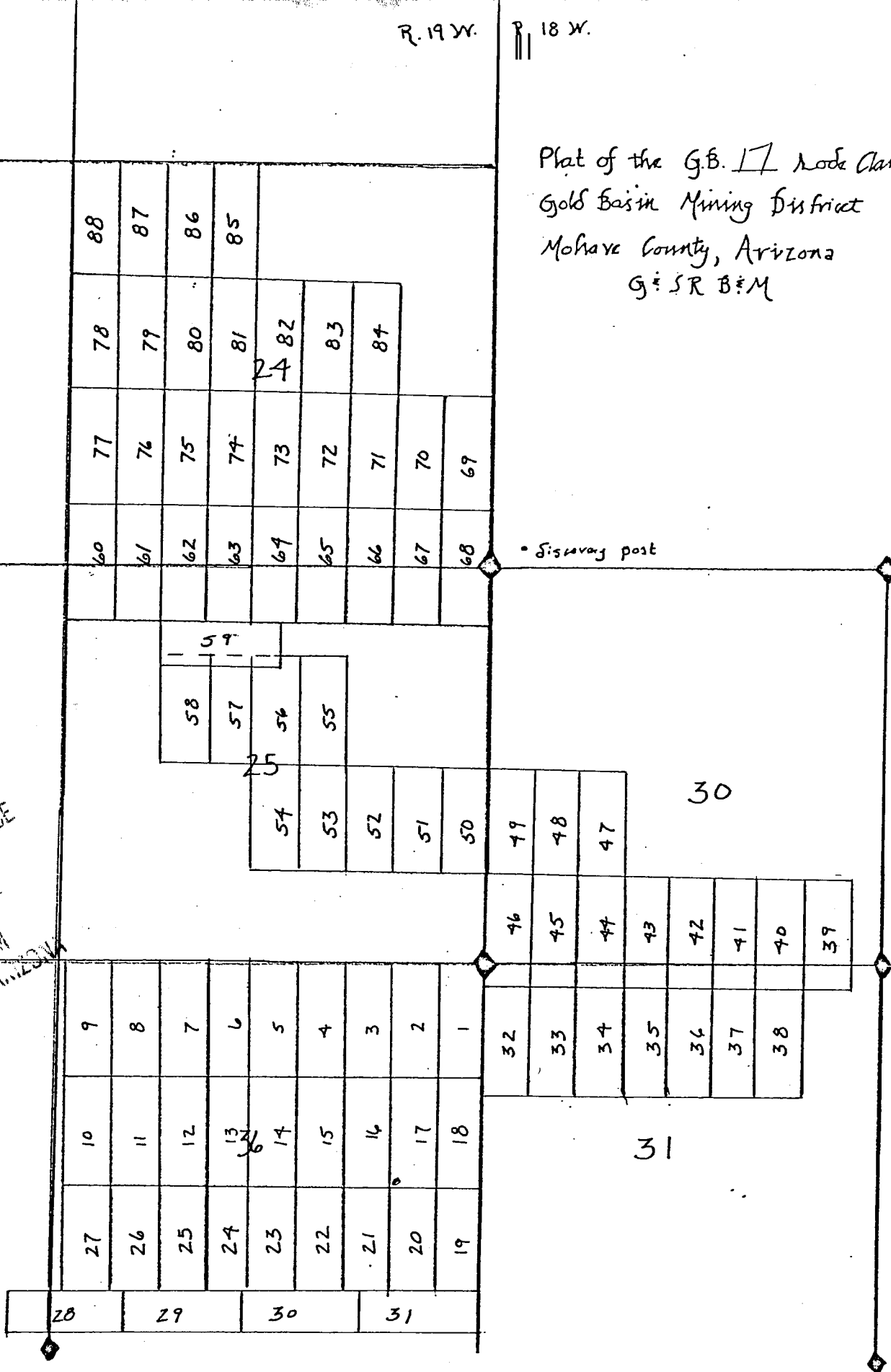
Plat of the G.B. 17 Road Claim
Gold Basin Mining District
Mohave County, Arizona
G. S. R. B. M.

23

26

RECEIVED
B.L.M. AZ STATE OFFICE
APR 15 1982
07:25 A.M.
PHOENIX, ARIZONA

35



The surface boundaries of the claim are marked upon the ground as follows: Beginning at a 2x2 POST at a point in a S 45 W direction 10 feet from the location monument (a 2x2 POST at which the location notice is posted) being the SW corner of said claim; from which the SE corner of Section 25 bears N 22 E a distance of 323 feet; thence E 1000 feet to a 2x2 POST being at the SE corner of said claim; thence N 1500 feet to a 2x2 POST being at the NE corner of said claim; thence W 600 feet to a 2x2 POST being at the NW corner of said claim; thence S 1500 feet to the place of beginning.

PROOFED 82-13437

INDEXED

Recorded at Request of

INDEXED MINES

MAR 22 1982 - 8 00 AM

MICROFILMED

in book

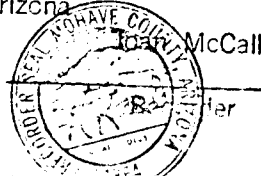
799

of Official Records, Page

266-267

Records of Mohave County, Arizona

By [Signature]
Deputy Recorder



BOOK

799 PAGE 267.

NOTICE OF MINING LOCATION
LODE CLAIM

TO ALL WHOM IT MAY CONCERN:

NOTICE IS HEREBY GIVEN that the G.B 18 lode mining claim has been located by Pacific Coast Mines, Inc. whose address is 3075 Wilshire blvd., Los Angeles, California 90010, on the 19 day of March, 1982.

This claim is 1500 feet long measured along the centerline of the claim and 600 feet wide. This notice is posted on the location monument at the SE corner of the claim and the location monument is in Section 36 Township 28 North, Range 19 West, G & SRB&M, and is 10 feet from the S end and 1490 feet from the N end of this claim.

The general course of this claim is from North to South.

This claim is located in the Gold Basin Mining District, Mohave County, Arizona, and is located in Section(s) 36, T28N, R19W.

G&SRB&M. The locality of the claim with reference to some natural object or permanent monument whereby the claim can be identified is as follows:

NE corner is 1500 ft south of monumented NE corner of sec 36, T28N, R19W.

All done in accordance with the laws of the United States and the laws of Arizona (Section 27-202, A.R.S., as amended by Chapter 177, Laws of 1978).

DATED AND POSTED on the ground the day and year first above written.

Pacific Coast Mines, Inc.

Witnesses:

Richard A. Kern
Mar 19, 1982 3:20 pm

By CA Butler
Locator

RECEIVED
B.L.M. AZ STATE OFFICE

APR 15 1982

07:45 A.M.
PHOENIX, ARIZONA

R. 19 W.

R. 18 W.

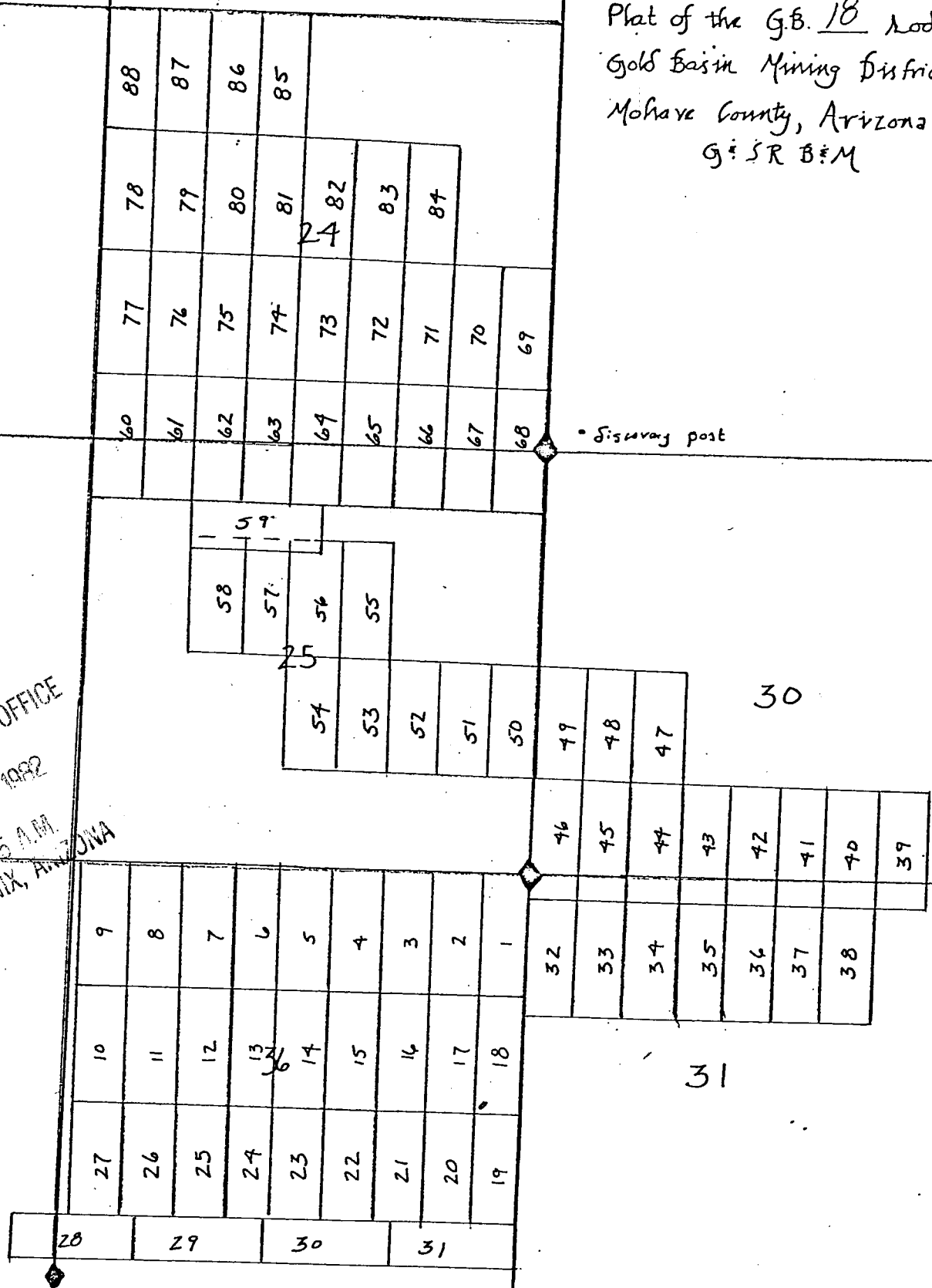
Plat of the G.B. 18 Lode Claim
Gold Basin Mining District
Mohave County, Arizona
G. S. R. B. & M.

23

26

RECEIVED
B.L.M. AZ STATE OFFICE
APR 15 1982
07:45 A.M.
PHOENIX, ARIZONA

35



The surface boundaries of the claim are marked upon the ground as follows: Beginning at a 2x2 POST at a point in a N 54° 5' W direction 10 feet from the location monument (a 2x2 POST at which the location notice is posted) being the SW corner of said claim; from which the SE corner of Section 25 bears N 10° E a distance of 305 feet; thence E 600 feet to a 2x2 POST being at the SE corner of said claim; thence W 1500 feet to a 2x2 POST being at the NE corner of said claim; thence W 600 feet to a 2x2 POST being at the NW corner of said claim; thence S 1500 feet to the place of beginning.

INDEXED

82-13488

INDEXED MINES

Recorded at Request of

MICROFILMED

MAR 22 1982 - 8 00 AM


in book 799

of Official Records, Page

268-269

Records of Mohave County, Arizona

Deputy Recorder



BOOK

799 PAGE 269

300

NOTICE OF MINING LOCATION
LODE CLAIM

TO ALL WHOM IT MAY CONCERN:

NOTICE IS HEREBY GIVEN that the 60 19 lode mining claim has been located by Pacific Coast Mines, Inc. whose address is 3075 Wilshire blvd., Los Angeles, California 90010, on the 19 day of March, 1982.

This claim is 1500 feet long measured along the centerline of the claim and 600 feet wide. This notice is posted on the location monument at the NE corner of the claim and the location monument is in Section 36, Township 20 North, Range 19 West, G & SRB&M, and is 10 feet from the N end and 1490 feet from the S end of this claim.

The general course of this claim is from North to South.

This claim is located in the Gold Basin Mining District, Mohave County, Arizona, and is located in Section(s) 36, T28N, R19W

G&SRB&M. The locality of the claim with reference to some natural object or permanent monument whereby the claim can be identified is as follows:

NE corner is 3000 ft south of monumented NE corner of sec 36, T28N, R19W

All done in accordance with the laws of the United States and the laws of Arizona (Section 27-202, A.R.S., as amended by Chapter 177, Laws of 1978).

DATED AND POSTED on the ground the day and year first above written.

Pacific Coast Mines, Inc.

Witnesses:

Richard Ahern

Mar 19, 1982 2:40 pm

By Cl. Butler Locator

RECEIVED
B.L.M. AZ STATE OFFICE

APR 15 1982

07:45 A.M
PHOENIX, ARIZONA

BOOK 799 PAGE 270

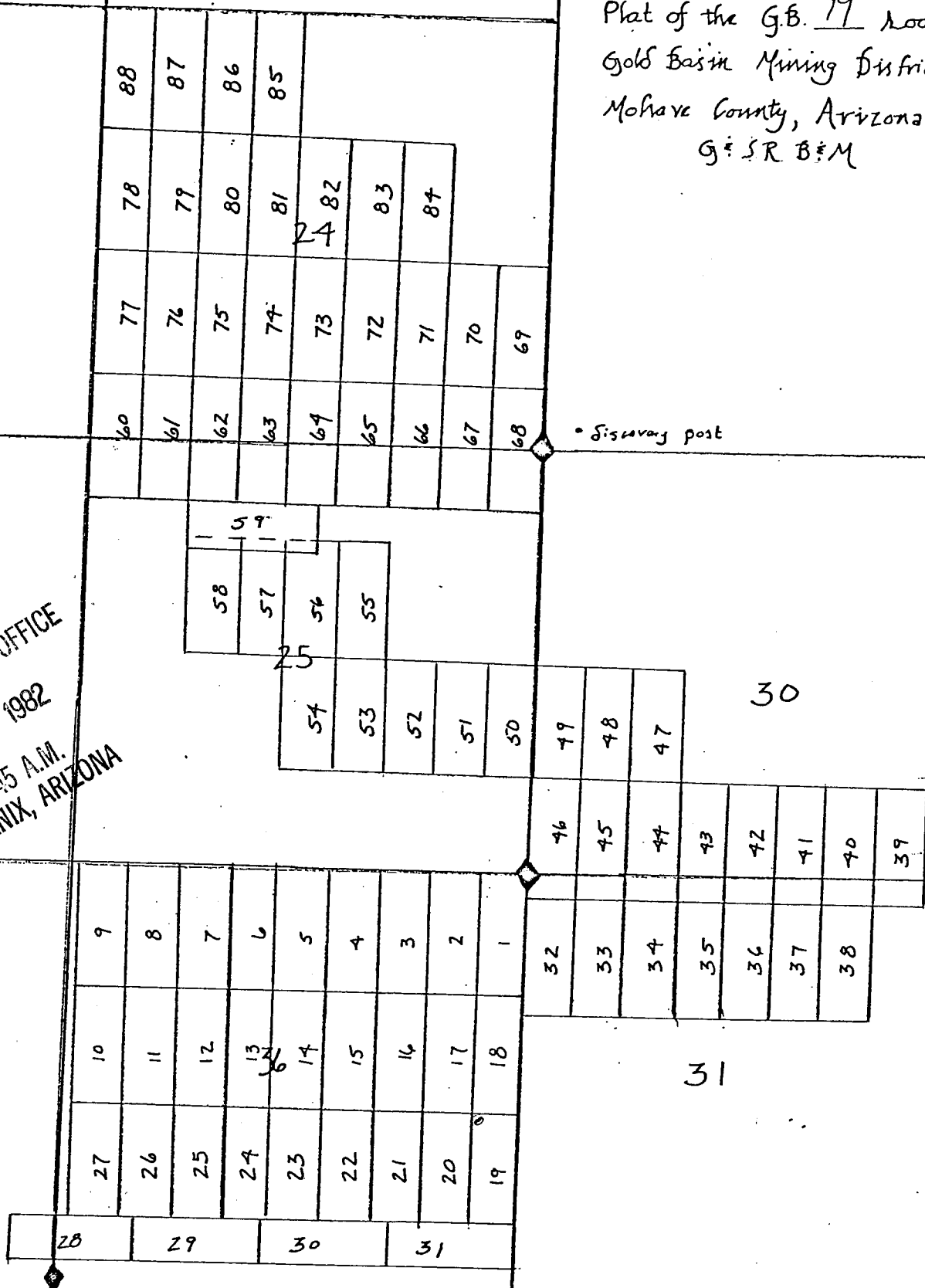
A MC 163520

Plat of the G.B. 19 *Node Claim*
Gold Basin Mining District
Mohave County, Arizona
G. S. R. B. M.

23

26
RECEIVED
B.L.M. AZ STATE OFFICE
APR 15 1982
07:45 A.M.
PHOENIX, ARIZONA

35



The surface boundaries of the claim are marked upon the ground as follows: Beginning at a 2x2 POST at a point in a N 45 W direction 10 feet from the location monument (a 2x2 POST at which the location notice is posted) being the NW corner of said claim; from which the SE corner of Section 25 bears N 10 E a distance of 357 feet; thence E 600 feet to a 2x2 POST being at the NE corner of said claim; thence S 1500 feet to a 2x2 POST being at the SE corner of said claim; thence W 600 feet to a 2x2 POST being at the SW corner of said claim; thence N 1500 feet to the place of beginning. **PROOFED**

INDEXED

82-13489

INDEXED MINES

Recorded at Request of Corn & Charn

MICROFILMED

MAR 22 1982 - 8 00 AM

in book 799

of Official Records Page 270-271

Records of Mohave County, Arizona

By [Signature]
Deputy Recorder



NOTICE OF MINING LOCATION
LODE CLAIM

TO ALL WHOM IT MAY CONCERN:

NOTICE IS HEREBY GIVEN that the GB 20 lode mining claim has been located by Pacific Coast Mines, Inc. whose address is 3075 Wilshire blvd., Los Angeles, California 90010, on the 19th day of March, 1982.

This claim is 1500 feet long measured along the centerline of the claim and 600 feet wide. This notice is posted on the location monument at the NW corner of the claim and the location monument is in Section 36, Township 28 North, Range 19 West, G & SRB&M, and is 10 feet from the N end and 1490 feet from the S end of this claim.

The general course of this claim is from North to South.

This claim is located in the Gold Basin Mining District, Mohave County, Arizona, and is located in Section(s) 36, T28N, R19W

G&SRB&M. The locality of the claim with reference to some natural object or permanent monument whereby the claim can be identified is as follows:

NE corner is 600ft west and 300ft south of
monumented NE corner sec 36, T28N, R19W

All done in accordance with the laws of the United States and the laws of Arizona (Section 27-202, A.R.S., as amended by Chapter 177, Laws of 1978).

DATED AND POSTED on the ground the day and year first above written.

Pacific Coast Mines, Inc.

Witnesses:

Richard Ahern

Mar 19, 1982 3:20 PM

By CA Butler Locator

RECEIVED
B.L.M. AZ STATE OFFICE

APR 15 1982

07:45 A.M.
PHOENIX, ARIZONA

R. 19 W.

R. 18 W.

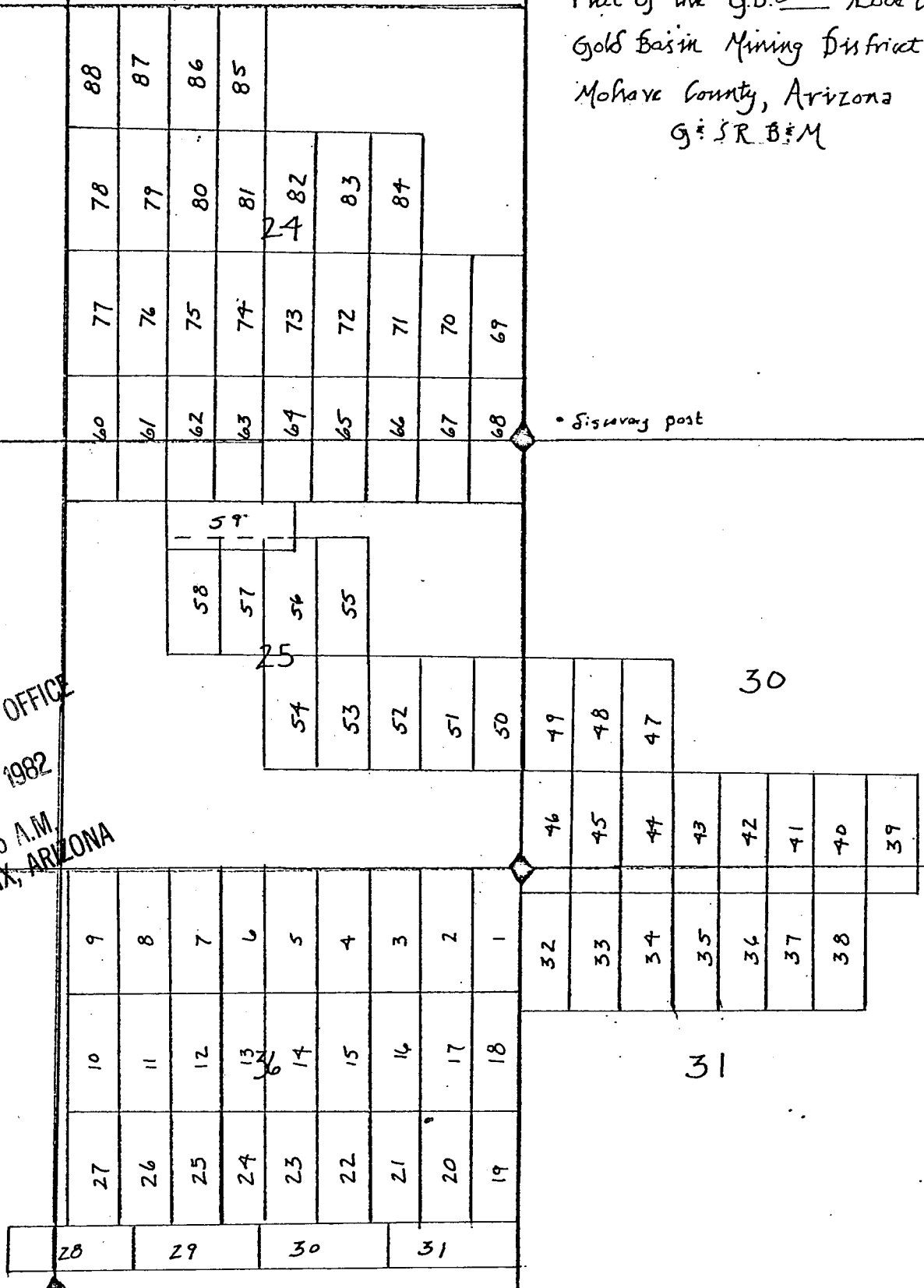
Plat of the G.B. 20 Node Claim
 Gold Basin Mining District
 Mohave County, Arizona
 G. S. R. B. M.

23

26

RECEIVED
 B.L.M. AZ STATE OFFICE
 APR 15 1982
 07:45 A.M.
 PHOENIX, ARIZONA

35



The surface boundaries of the claim are marked upon the ground as follows: Beginning at a 2x2 POST at a point in a N 45 W direction 10 feet from the location monument (a 2x2 POST at which the location notice is posted) being the NE corner of said claim; from which the SE corner of Section 25 bears N 22 E a distance of 323 feet; thence E 600 feet to a 2x2 POST being at the NE corner of said claim; thence S 1500 feet to a 2x2 POST being at the SE corner of said claim; thence W 600 feet to a 2x2 POST being at the SW corner of said claim; thence N 1500 feet to the place of beginning. PROOFED

82-13490

INDEXED MINES
INDEXEDRecorded at Request of Corn & Ahern

MICROFILMED

MAR 22 1982 - 8 00 AM

in book 799 of Official Records, Page 272-273

Records of Mohave County, Arizona

help over
 Deputy Recorder



Joan McCall

Recorder

BOOK 799 PAGE 273

300

NOTICE OF MINING LOCATION
LODE CLAIM

TO ALL WHOM IT MAY CONCERN:

NOTICE, IS HEREBY GIVEN that the GB 21 lode mining claim has been located by Pacific Coast Mines, Inc. whose address is 3075 Wilshire blvd., Los Angeles, California 90010, on the 19 day of March, 1982.

This claim is 1500 feet long measured along the centerline of the claim and 600 feet wide. This notice is posted on the location monument at the NE corner of the claim and the location monument is in Section 36, Township 28 North, Range A West, G & SRB&M, and is 10 feet from the N end and 1490 feet from the S end of this claim.

The general course of this claim is from North to South.

This claim is located in the Gold Basin Mining District, Mohave County, Arizona, and is located in Section(s) 36, T28N, R19W

G&SRB&M. The locality of the claim with reference to some natural object or permanent monument whereby the claim can be identified is as follows:

the NE corner is 1200 ft west and 3000 ft south of monumented NE corner of sec 36, T28N, R19W

All done in accordance with the laws of the United States and the laws of Arizona (Section 27-202, A.R.S., as amended by Chapter 177, Laws of 1978).

DATED AND POSTED on the ground the day and year first above written.

Pacific Coast Mines, Inc.

Witnesses:

Richard A. Kern

Mar 19, 1982 3:20 PM

By CA Butler
Locator

RECEIVED
B.L.M. AZ STATE OFFICE

APR 15 1982

07:45 A.M.
PHOENIX, ARIZONA

BOOK 793 PAGE 274

A MC 163522

R. 19 W.

R. 18 W.

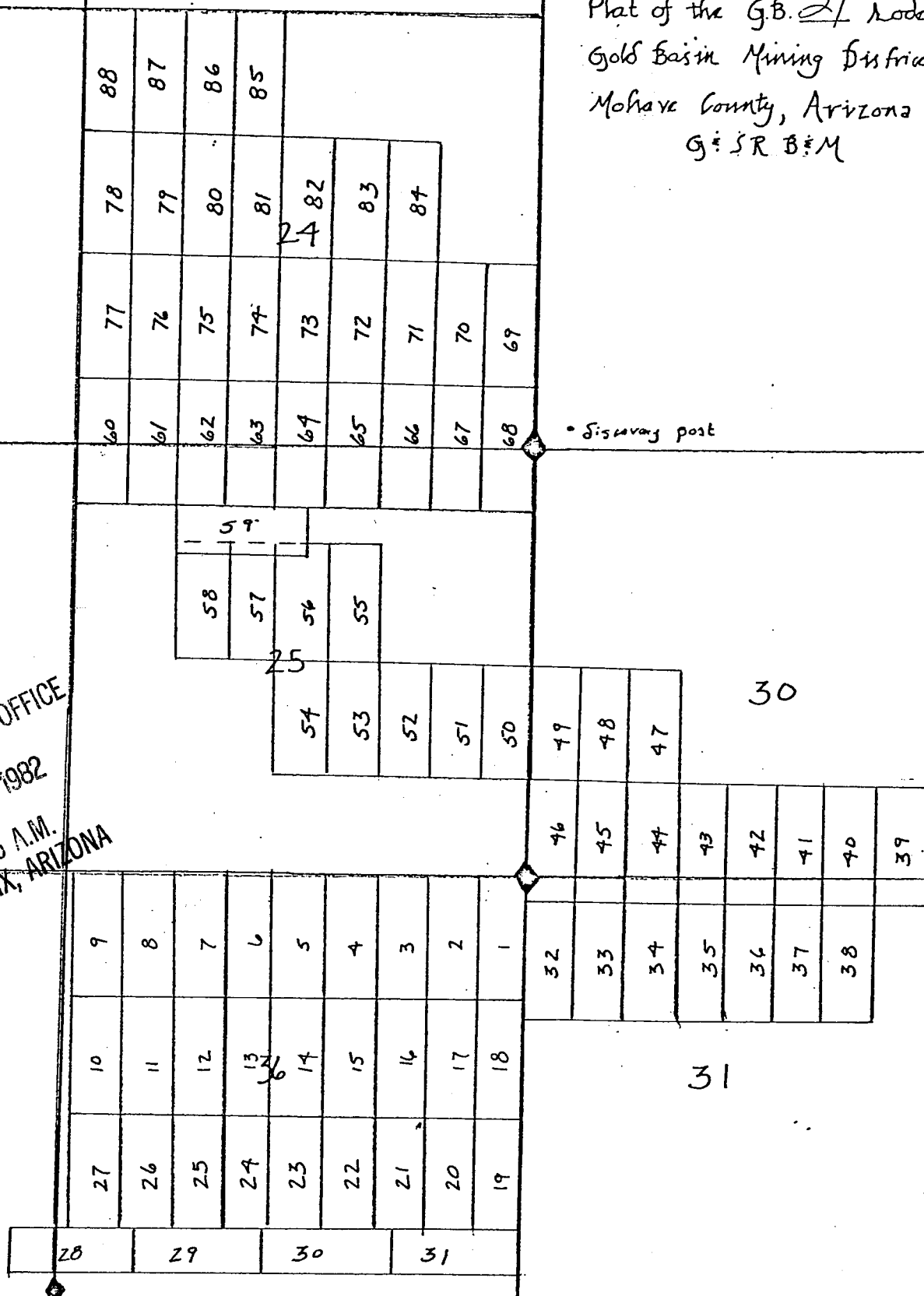
Plat of the G.B. 2/ No. 1 Claim
Gold Basin Mining District
Mohave County, Arizona
G. S. R. B. & M.

23

26

RECEIVED
B.L.M. AZ STATE OFFICE
APR 15 1982
07:45 A.M.
PHOENIX, ARIZONA

35



The surface boundaries of the claim are marked upon the ground as follows: Beginning at a 2x2 POST at a point in a N 45 E direction 10 feet from the location monument (a 2x2 POST at which the location notice is posted) being the NE corner of said claim; from which the SE corner of Section 25 bears N 22 E a distance of 323 feet; thence W 600 feet to a 2x2 POST being at the NW corner of said claim; thence S 1500 feet to a 2x2 POST being at the SW corner of said claim; thence E 600 feet to a 2x2 POST being at the SE corner of said claim; thence N 1500 feet to the place of beginning.

82-13491

INDEXED PROOFED

INDEXED MINES Recorded at Request of Corn & Charn

MICROFILMED

MAR 22 1982 - 8 00 AM

in book 799 of Official Records, Page 274-275

Records of Mohave County, Arizona

by Joan McCall
Deputy Recorder

BOOK 799 PAGE 275

NOTICE OF MINING LOCATION
LODE CLAIM

TO ALL WHOM IT MAY CONCERN:

NOTICE IS HEREBY GIVEN that the GB 22 lode mining claim has been located by Pacific Coast Mines, Inc. whose address is 3075 Wilshire blvd., Los Angeles, California 90010, on the 19th day of March, 1982.

This claim is 1500 feet long measured along the centerline of the claim and 600 feet wide. This notice is posted on the location monument at the NW corner of the claim and the location monument is in Section 36, Township 28 North, Range 19 West, G & SRB&M, and is 0 feet from the N end and 1490 feet from the S end of this claim.

The general course of this claim is from North to South.

This claim is located in the Gold Basin Mining District, Mohave County, Arizona, and is located in Section(s) 36, T28N, R19W.

G&SRB&M. The locality of the claim with reference to some natural object or permanent monument whereby the claim can be identified is as follows:

NE corner is 1800ft west and 3000ft south of
monumented NE corner of sec 36, T28N, R19W

All done in accordance with the laws of the United States and the laws of Arizona (Section 27-202, A.R.S., as amended by Chapter 177, Laws of 1978).

DATED AND POSTED on the ground the day and year first above written.

Pacific Coast Mines, Inc.

Witnesses:

Richard Ahern

Mar 19, 1982 4:20 PM

By CA Butley
Locator

A MC 163523

RECEIVED
B.L.M. AZ STATE OFFICE

APR 15 1982

07:45 A.M.
PHOENIX, ARIZONA

P. 18 W.

23

26

RECEIVED
B.L.M. AZ STATE OFFICE
APR 15 1982
07:45 A.M.
PHOENIX, ARIZONA

35

The surface boundaries of the claim are marked upon the ground as follows: Beginning at a 2x2 POST at a point in a N 45 W direction 10 feet from the location monument (a 2x2 POST at which the location notice is posted) being the NW corner of said claim; from which the SE corner of Section 25 bears N 43 E a distance of 3842 feet; thence E 600 feet to a 2x2 POST being at the NE corner of said claim; thence S 1500 feet to a 2x2 POST being at the SE corner of said claim; thence W 600 feet to a 2x2 POST being at the SW corner of said claim; thence N 1500 feet to the place of beginning.

INDEXED

INDEXED MINES

MICROFILMED

Recorded at Request of

MAR 22 1982 -8 00 AM

in book

799

of Official Records

११६

276-27

Records of Mohave County, Arizona

3v

Deputy Recorder

BOOK

799 PAGE 277

Records, Page 0012

na

Joan McC

187

Records

Joe

NOTICE OF MINING LOCATION
LODE CLAIM

TO ALL WHOM IT MAY CONCERN:

NOTICE IS HEREBY GIVEN that the GB 23 lode mining claim has been located by Pacific Coast Mines, Inc. whose address is 3075 Wilshire blvd., Los Angeles, California 90010, on the 19th day of March, 1982.

This claim is 1500 feet long measured along the centerline of the claim and 600 feet wide. This notice is posted on the location monument at the NE corner of the claim and the location monument is in Section 36, Township 28 North, Range 19 West, G & SRB&M, and is 10 feet from the N end and 1490 feet from the S end of this claim.

The general course of this claim is from North to South.

This claim is located in the Gold Basin Mining District, Mohave County, Arizona, and is located in Section(s) 36, T28N, R19W

G&SRB&M. The locality of the claim with reference to some natural object or permanent monument whereby the claim can be identified is as follows:

NE corner is 2400ft west and 3000ft south of
monumented NE corner sec 36, T28N, R19W

All done in accordance with the laws of the United States and the laws of Arizona (Section 27-202, A.R.S., as amended by Chapter 177, Laws of 1978).

DATED AND POSTED on the ground the day and year first above written.

Pacific Coast Mines, Inc.

Witnesses:

Richard Ahern
Mar 19, 1982 4:20 PM

By CA Butler
Locator

RECEIVED
B.L.M. AZ STATE OFFICE

APR 15 1982

07:45 A.M.
PHOENIX, ARIZONA

BOOK 799 PAGE 278

A MC 163524

R. 19 W.

R. 18 W.

Plat of the G.B. 23 Node Claim
Gold Basin Mining District
Mohave County, Arizona
G:SR B:M

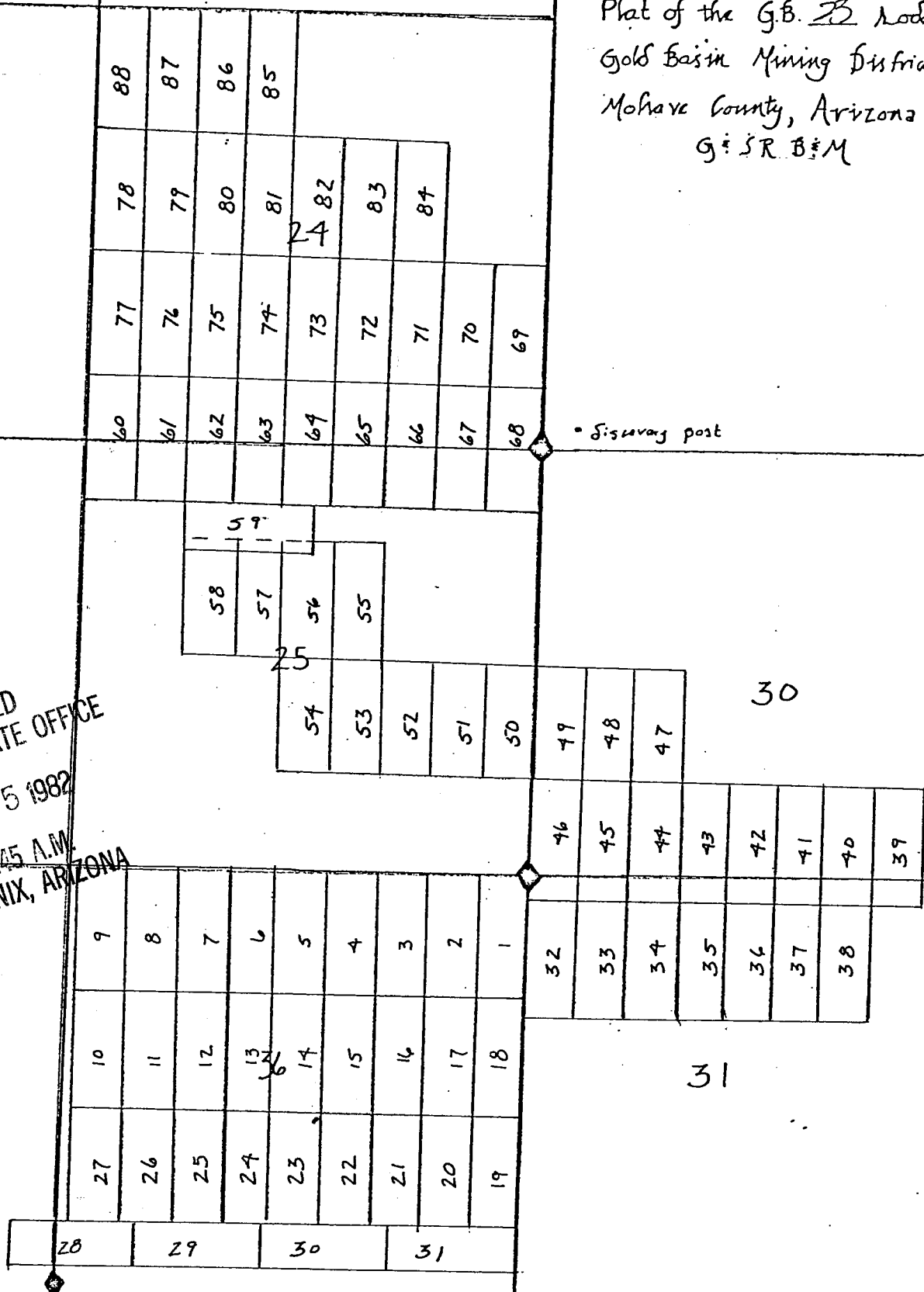
23

26

RECEIVED
B.L.M. AZ STATE OFFICE
APR 15 1982

07:45 A.M.
PHOENIX, ARIZONA

35



The surface boundaries of the claim are marked upon the ground as follows: Beginning at a 2x2 POST at a point in a N 45 E direction 10 feet from the location monument (a 2x2 POST at which the location notice is posted) being the NE corner of said claim; from which the SE corner of Section 25 bears N 43 E a distance of 384 feet; thence W 600 feet to a 2x2 POST being at the NE corner of said claim; thence S 1500 feet to a 2x2 POST being at the SW corner of said claim; thence E 600 feet to a 2x2 POST being at the SE corner of said claim; thence N 1500 feet to the place of beginning. **PROOFED**

INDEXED
INDEXED MINES

82-13493

Recorded at Request of Corn & Chain


MAR 22 1982 - 8 00 AM

MICROFILMED

in book 799 of Official Records, Page 278-279

Records of Mohave County, Arizona

blaw
Deputy Recorder



NOTICE OF MINING LOCATION
LODE CLAIM

TO ALL WHOM IT MAY CONCERN:

NOTICE IS HEREBY GIVEN that the GB 24 lode mining claim has been located by Pacific Coast Mines, Inc. whose address is 3075 Wilshire blvd., Los Angeles, California 90010, on the 20 day of March, 1982.

This claim is 1500 feet long measured along the centerline of the claim and 600 feet wide. This notice is posted on the location monument at the NW corner of the claim and the location monument is in Section 36, Township 28 North, Range 19 West, G & SRB&M, and is 10 feet from the N end and 1490 feet from the S end of this claim.

The general course of this claim is from North to South

This claim is located in the Gold Basin Mining District, Mohave County, Arizona, and is located in Section(s) 36, T28N, R19W

G&SRB&M. The locality of the claim with reference to some natural object or permanent monument whereby the claim can be identified is as follows:

NE corner is 3000ft west and 3000ft south of
monumented NE corner of sec 36, T28N, R19W

All done in accordance with the laws of the United States and the laws of Arizona (Section 27-202, A.R.S., as amended by Chapter 177, Laws of 1978).

DATED AND POSTED on the ground the day and year first above written.

Pacific Coast Mines, Inc.

Witnesses:

Richard A. Sherr

Mar 20, 1982 10:05 AM

By CA Butler
Locator

RECEIVED
B.L.M. AZ STATE OFFICE

APR 15 1982

07:45 A.M.
PHOENIX, ARIZONA

R. 19 W.

R. 18 W.

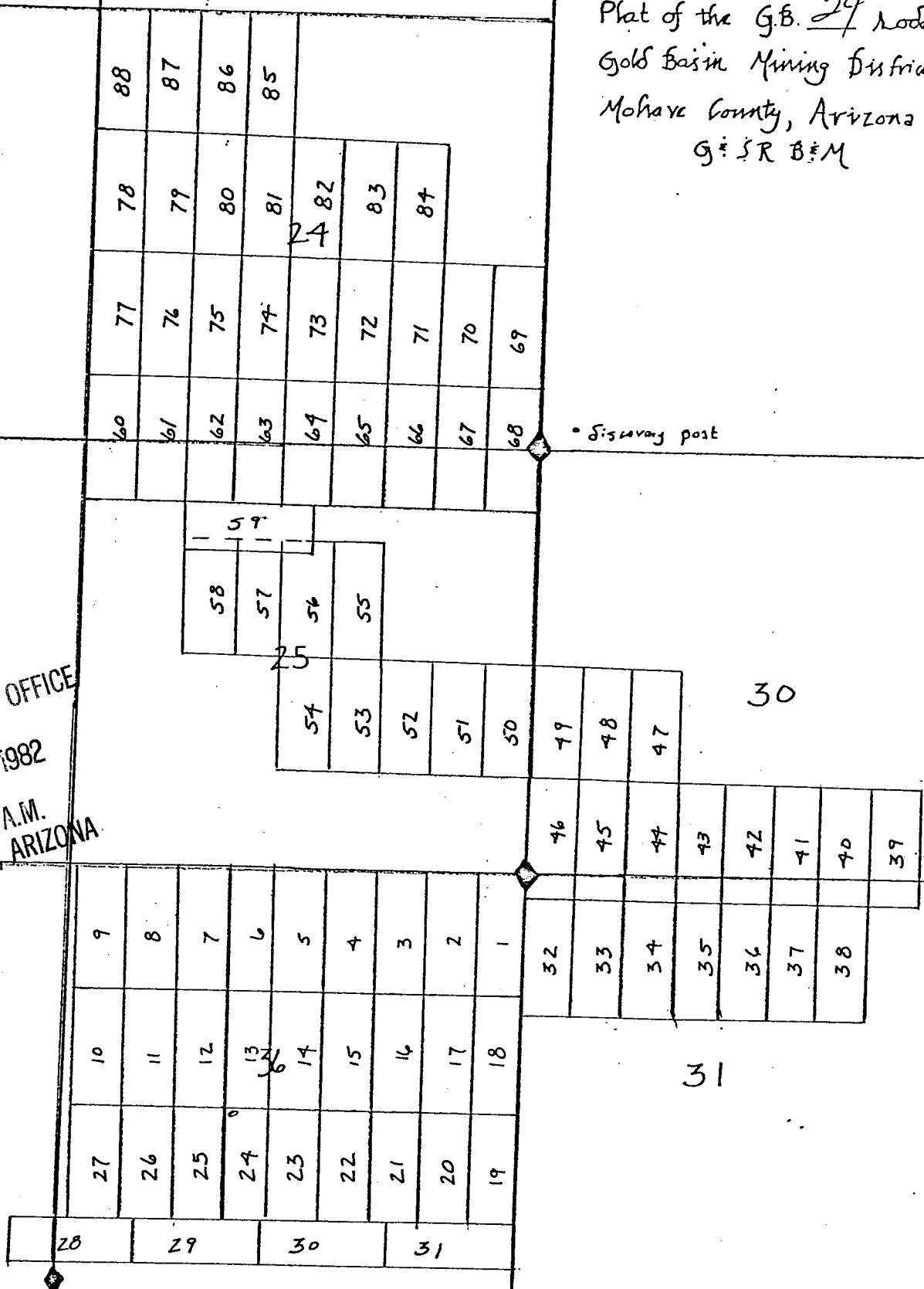
Plat of the G.B. 24 Node Claim
 Gold Basin Mining District
 Mohave County, Arizona
 G. S. R. B. M.

23

26

RECEIVED
 B.L.M. AZ STATE OFFICE
 APR 15 1982
 07:45 A.M.
 PHOENIX, ARIZONA

35



The surface boundaries of the claim are marked upon the ground as follows: Beginning at a 2x2 POST at a point in a N 45 W direction 10 feet from the location monument (a 2x2 POST at which the location notice is posted) being the NE corner of said claim; from which the SE corner of Section 25 bears N 51 E a distance of 460 feet; thence to E 600 feet to a 2x2 POST being at the NE corner of said claim; thence S 1500 feet to a 2x2 POST being at the SE corner of said claim; thence W 600 feet to a 2x2 POST being at the SW corner of said claim; thence N 1500 feet to the place of beginning.

INDEXED MINES

INDEXED

PROOFED

Recorded at Request of Joan McCall

MAR 22 1982 - 8 00 AM

MICROFILMED

in book


799

of Official Records, Page 280-281

Records of Mohave County, Arizona

Joan McCall

Deputy Recorder



BOOK

799

281

300

NOTICE OF MINING LOCATION
LODE CLAIM

TO ALL WHOM IT MAY CONCERN:

NOTICE IS HEREBY GIVEN that the GB 25 lode mining claim has been located by Pacific Coast Mines, Inc. whose address is 3075 Wilshire blvd., Los Angeles, California 90010, on the 20th day of March, 1982.

This claim is 1500 feet long measured along the centerline of the claim and 600 feet wide. This notice is posted on the location monument at the NE corner of the claim and the location monument is in Section 36, Township 28 North, Range 9 West, G & SRB&M, and is 10 feet from the N end and 1490 feet from the S end of this claim.

The general course of this claim is from North to South.

This claim is located in the Gold Basin Mining District, Mohave County, Arizona, and is located in Section(s) 36, T28N, R19W

G&SRB&M. The locality of the claim with reference to some natural object or permanent monument whereby the claim can be identified is as follows:

NE corner is 3600 ft west and 3000 ft south of
monumented NE corner sec 36, T28N, R19W

All done in accordance with the laws of the United States and the laws of Arizona (Section 27-202, A.R.S., as amended by Chapter 177, Laws of 1978).

DATED AND POSTED on the ground the day and year first above written.

Pacific Coast Mines, Inc.

By Ch Buttle
Locator

Witnesses:

Richard Ahern
Mar 20, 1982 10:05 AM

RECEIVED
B.L.M. AZ STATE OFFICE

APR 15 1982

07:45 A.M.
PHOENIX, ARIZONA

R. 19 W.

R. 18 W.

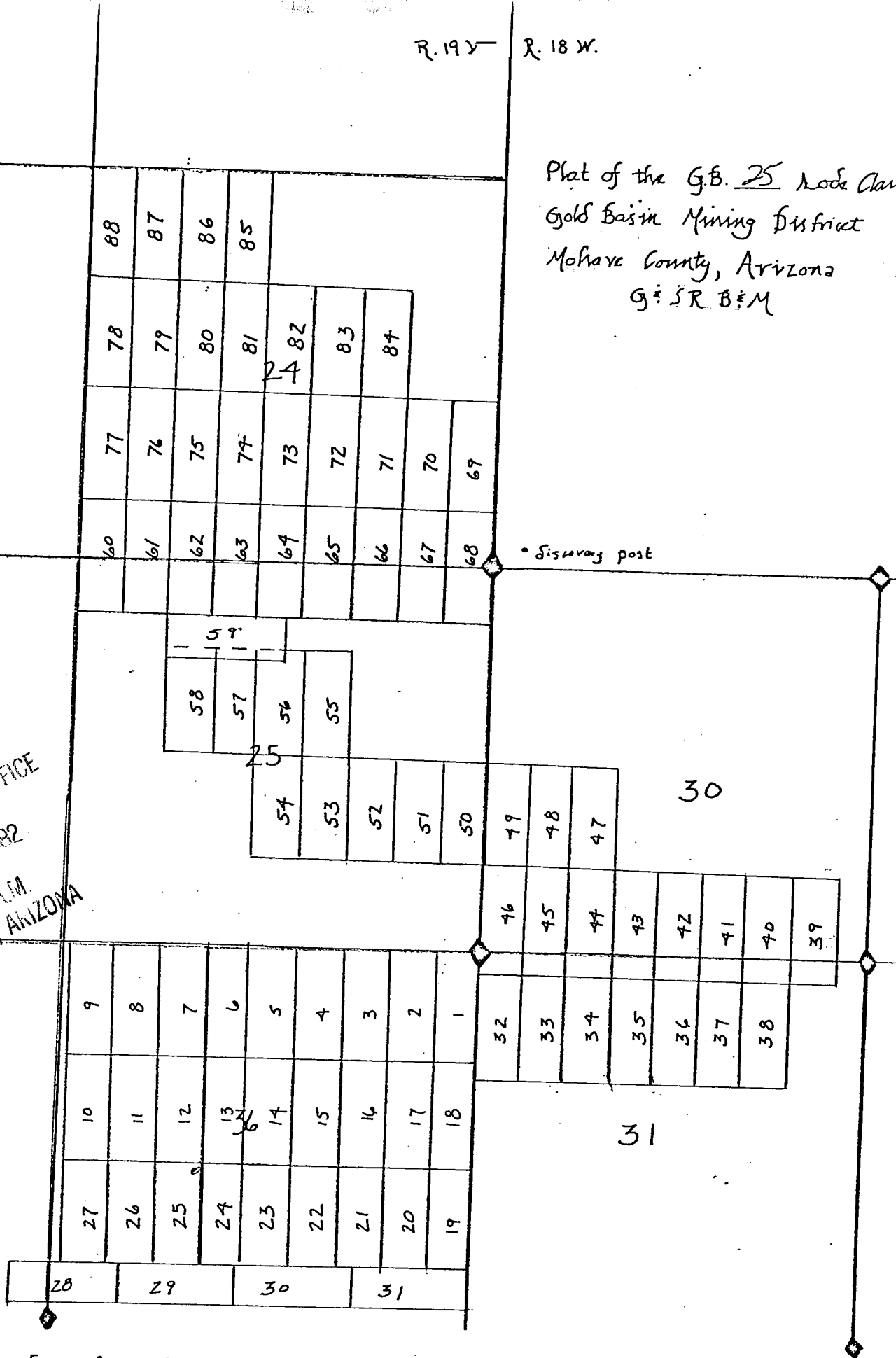
Plat of the G.B. 25 Node Claim
Gold Basin Mining District
Mohave County, Arizona
G. S. R. B. M.

23

26

RECEIVED
D.L.M. AZ STATE OFFICE
FEB 15 1982
07:45 A.M.
PHOENIX, ARIZONA

35



• Discovery post

The surface boundaries of the claim are marked upon the ground as follows: Beginning at a 2x2 POST at a point in a N 45 E direction 10 feet from the location monument (a 2x2 POST at which the location notice is posted) being the NE corner of said claim; from which the SE corner of Section 25 bears N 57 E a distance of 460 feet; thence W 600 feet to a 2x2 POST being at the NW corner of said claim; thence S 1500 feet to a 2x2 POST being at the SW corner of said claim; thence E 600 feet to a 2x2 POST being at the SE corner of said claim; thence N 1500 feet to the place of beginning. PROOFED

INDEXED

82-13495

INDEXED MINES

Recorded at Request of Corn & Ahern

MAR 2 2 1982 -8 00 AM

MICROFILMED

in book

799

of Official Records, Page

282-283

Records of Mohave County, Arizona

by

Joan McCall
County Recorder

BOOK

799

PAGE

283

NOTICE OF MINING LOCATION
LODE CLAIM

TO ALL WHOM IT MAY CONCERN:

NOTICE IS HEREBY GIVEN that the GB 26 lode mining claim has been located by Pacific Coast Mines, Inc. whose address is 3075 Wilshire blvd., Los Angeles, California 90010, on the 20th day of March, 1982.

This claim is 1500 feet long measured along the centerline of the claim and 600 feet wide. This notice is posted on the location monument at the NW corner of the claim and the location monument is in Section 36, Township 28 North, Range 19 West, G & SRB&M, and is 10 feet from the N end and 1490 feet from the S end of this claim.

The general course of this claim is from North to South.

This claim is located in the Gold Basin Mining District, Mohave County, Arizona, and is located in Section(s) 36, T28N, R19W

G&SRB&M. The locality of the claim with reference to some natural object or permanent monument whereby the claim can be identified is as follows:

NE corner is 4200 ft west and 3000 ft south of
NE corner of sec 36, T28N, R19W, monumented

All done in accordance with the laws of the United States and the laws of Arizona (Section 27-202, A.R.S., as amended by Chapter 177, Laws of 1978).

DATED AND POSTED on the ground the day and year first above written.

Pacific Coast Mines, Inc.

Witnesses:

Richard A. Shern

Mar 20, 1982 10:45 AM

By CA Butler
Locator

RECEIVED
B.L.M. AZ STATE OFFICE

APR 15 1982

07:45 A.M.
PHOENIX, ARIZONA

R. 19 W.

R. 18 W.

Plat of the G.B. 26 *Node Claim*
 Gold Basin Mining District
 Mohave County, Arizona
 G. S. R. B. M.

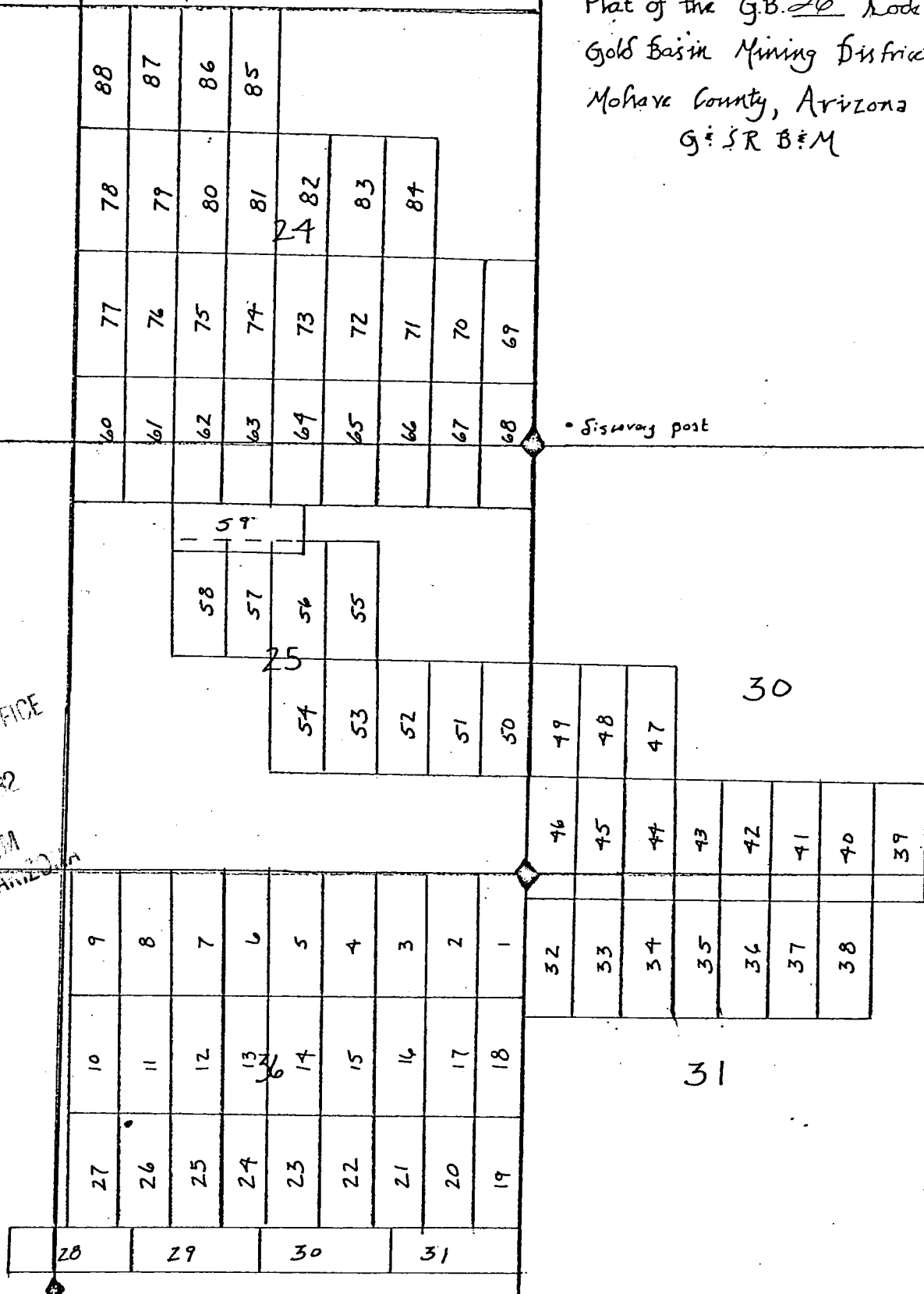
23

26

RECEIVED
 B.L.M. AZ STATE OFFICE
 APR 15 1982

OFFICE A.M.
 PHOENIX, ARIZONA

35



The surface boundaries of the claim are marked upon the ground as follows: Beginning at a 2x2 POST at a point in a N 45° W direction 10 feet from the location monument (a 2x2 POST at which the location notice is posted) being the NW corner of said claim; from which the SE corner of Section 25 bears N 56° E a distance of 56.60 feet; thence E 600 feet to a 2x2 POST being at the NE corner of said claim; thence S 1500 feet to a 2x2 POST being at the SE corner of said claim; thence W 600 feet to a 2x2 POST being at the SW corner of said claim; thence N 1500 feet to the place of beginning. **PROOFED**

INDEXED
 INDEXED MINES

82-13436

MICROFILMED

Recorded at Request of Corn & Ahern

MAR 22 1982 - 8:00 AM

in book 799of Official Records, Page 284-285

Records of Mohave County, Arizona

Joan McCall
 Deputy Recorder



BOOK

799 PAGE 285

320

NOTICE OF MINING LOCATION
LODE CLAIM

TO ALL WHOM IT MAY CONCERN:

NOTICE IS HEREBY GIVEN that the 6B27 lode mining claim has been located by Pacific Coast Mines, Inc. whose address is 3075 Wilshire blvd., Los Angeles, California 90010, on the 20 day of March, 1982.

This claim is 1500 feet long measured along the centerline of the claim and 600 feet wide. This notice is posted on the location monument at the NE corner of the claim and the location monument is in Section 36, Township 28 North, Range 19 West, G & SRB&M, and is 10 feet from the N end and 1490 feet from the S end of this claim.

The general course of this claim is from North to South.

This claim is located in the Gold Basin Mining District, Mohave County, Arizona, and is located in Section(s) 36, T28N, R19W

G&SRB&M. The locality of the claim with reference to some natural object or permanent monument whereby the claim can be identified is as follows:

NE corner is 4800 ft west and 3000 ft south of
monumented NE corner sec 36, T28N, R19W

All done in accordance with the laws of the United States and the laws of Arizona (Section 27-202, A.R.S., as amended by Chapter 177, Laws of 1978).

DATED AND POSTED on the ground the day and year first above written.

Pacific Coast Mines, Inc.

Witnesses:

Richard A. Kern

Mar 20, 1982 10:45 AM

By CA Butler
Locator

A MC 163528

RECEIVED
B.L.M. AZ STATE OFFICE

APR 15 1982

07:45 A.M.
PHOENIX, ARIZONA

R. 19 W.

R. 18 W.

Plat of the G.B. 27 Mode Claim
Gold Basin Mining District
Mohave County, Arizona
G. S. R. B. M.

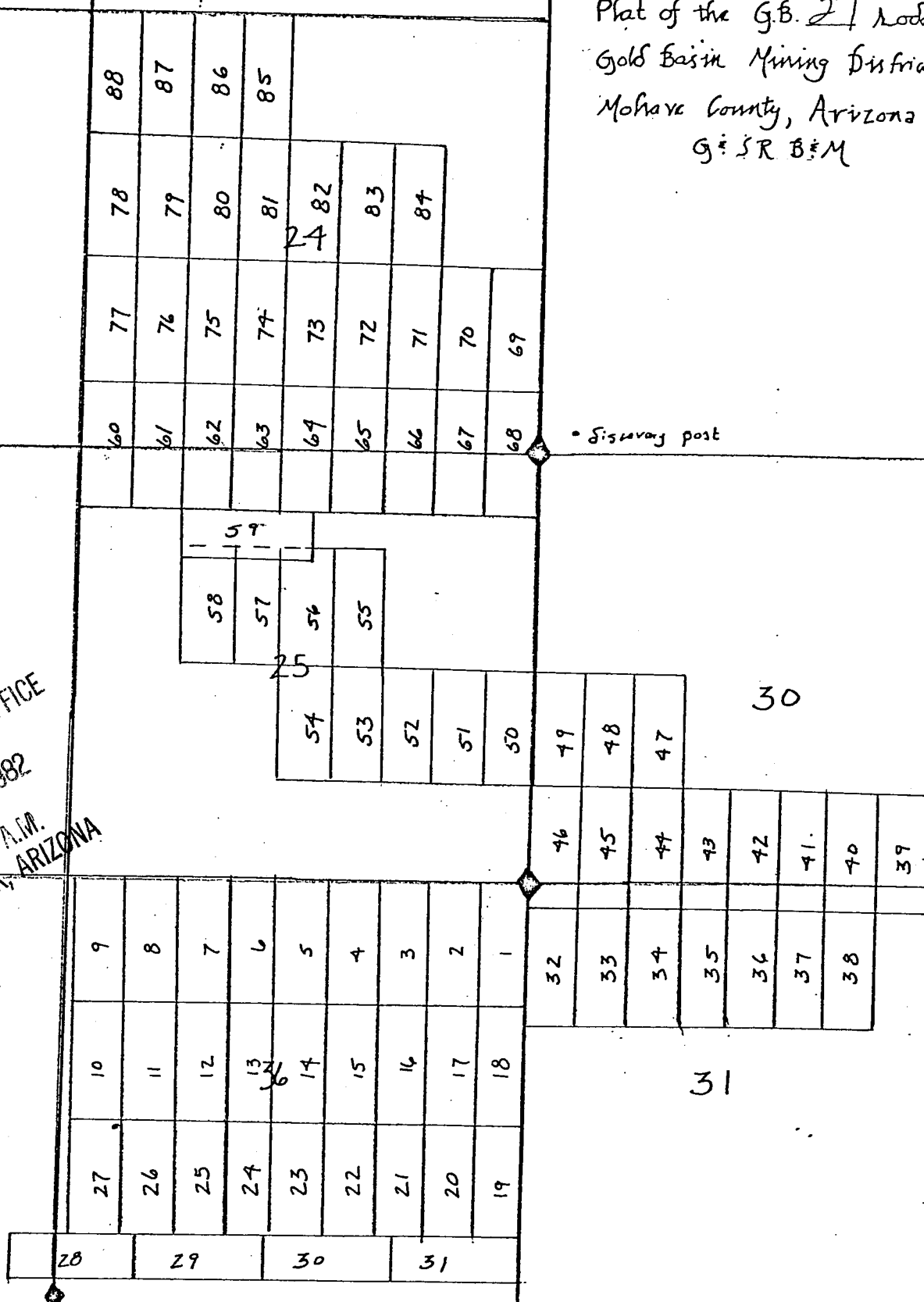
23

26

RECEIVED
E.L.M. AZ STATE OFFICE
APR 15 1982

07:45 A.M.
PHOENIX, ARIZONA

35



The surface boundaries of the claim are marked upon the ground as follows: Beginning at a 2x2 POST at a point in a N 45 E direction 10 feet from the location monument (a 2x2 POST at which the location notice is posted) being the NE corner of said claim; from which the SE corner of Section 25 bears N 56° E a distance of 516 feet; thence W 600 feet to a 2x2 POST being at the NW corner of said claim; thence S 1500 feet to a 2x2 POST being at the SW corner of said claim; thence E 600 feet to a 2x2 POST being at the SE corner of said claim; thence N 1500 feet to the place of beginning.

82-13497

INDEXED PROOFED

INDEXED MINES

Recorded at Request of


MAR 22 1982 -8 00 AM

MICROFILMED

in book 799 of Official Records, Page 286-287

Records of Mohave County, Arizona

Joan McCall
Deputy Recorder



NOTICE OF MINING LOCATION
LODE CLAIM

TO ALL WHOM IT MAY CONCERN:

NOTICE IS HEREBY GIVEN that the 6 B 28 lode mining claim has been located by Pacific Coast Mines, Inc. whose address is 3075 Wilshire blvd., Los Angeles, California 90010, on the 20th day of March, 1982.

This claim is 1500 feet long measured along the centerline of the claim and 600 feet wide. This notice is posted on the location monument at the NE corner of the claim and the location monument is in Section 36, Township 28 North, Range 19 West, G & SRB&M, and is 10 feet from the E end and 1490 feet from the W end of this claim.

The general course of this claim is from East to West

This claim is located in the Gold Basin Mining District, Mohave County, Arizona, and is located in Section(s) 35, 36, T28N, R19W

G&SRB&M. The locality of the claim with reference to some natural object or permanent monument whereby the claim can be identified is as follows:

NE corner is 4500 ft south and 4500 ft west of
monumented NE corner sec 36, T28N, R19W

All done in accordance with the laws of the United States and the laws of Arizona (Section 27-202, A.R.S., as amended by Chapter 177, Laws of 1978).

DATED AND POSTED on the ground the day and year first above written.

Pacific Coast Mines, Inc.

Witnesses:

Richard Ahern

Mar 20, 1982 1:45 PM

By C.A. Butler
Locator

RECEIVED
B.L.M. AZ STATE OFFICE

APR 15 1982

07:45 A.M.
PHOENIX, ARIZONA

R. 19 W.

R. 18 W.

Plat of the G.B. 28 Road Claim
Gold Basin Mining District
Mohave County, Arizona
G. S. R. B. M.

23

• Survey post

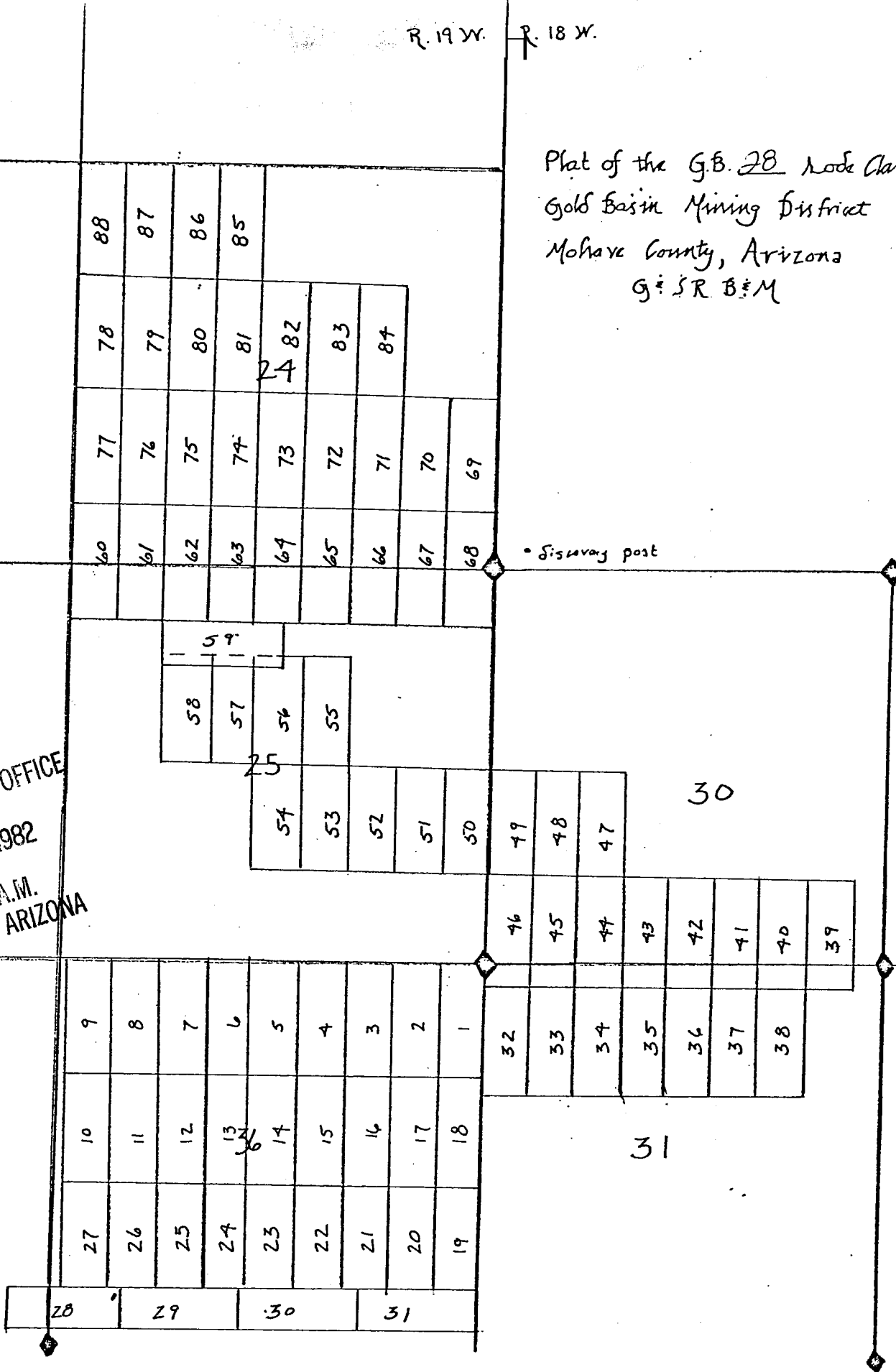
26 RECEIVED
B.L.M. AZ STATE OFFICE
APR 15 1982

07:45 A.M.
PHOENIX, ARIZONA

30

31

35



The surface boundaries of the claim are marked upon the ground as follows: Beginning at a 2x2 POST at a point in a N 45° E direction 10 feet from the location monument (a 2x2 POST at which the location notice is posted) being the NE corner of said claim; from which the SE corner of Section 25 bears N 46° E a distance of 636 feet; thence W 1500 feet to a 2x2 POST being at the NW corner of said claim; thence S 600 feet to a 2x2 POST being at the SW corner of said claim; thence E 1500 feet to a 2x2 POST being at the SE corner of said claim; thence N 600 feet to the place of beginning.

82-13498

INDEXED MINES PROOFED
INDEXED

Recorded at Request of Cam & Allen


MICROFILMED

MAR 22 1982 -8 00 AM

in book 799 of Official Records, Page 288-289

Records of Mohave County, Arizona

Joan McCall
Deputy Recorder



BOOK 799 PAGE 289

NOTICE OF MINING LOCATION
LODE CLAIM

TO ALL WHOM IT MAY CONCERN:

NOTICE IS HEREBY GIVEN that the 6B 29 lode mining claim has been located by Pacific Coast Mines, Inc. whose address is 3075 Wilshire blvd., Los Angeles, California 90010, on the 20 day of March, 1982.

This claim is 1500 feet long measured along the centerline of the claim and 600 feet wide. This notice is posted on the location monument at the NW corner of the claim and the location monument is in Section 36, Township 28 North, Range 19 West, G & SRB&M, and is 10 feet from the W end and 1490 feet from the E end of this claim.

The general course of this claim is from East to West.

This claim is located in the Gold Basin Mining District, Mohave County, Arizona, and is located in Section(s) 36, T28N, R19W

G&SRB&M. The locality of the claim with reference to some natural object or permanent monument whereby the claim can be identified is as follows:

NE corner is 4500ft south and 3000ft west of
monumented NE corner sec 36, T28N, R19W

All done in accordance with the laws of the United States and the laws of Arizona (Section 27-202, A.R.S., as amended by Chapter 177, Laws of 1978).

DATED AND POSTED on the ground the day and year first above written.

Pacific Coast Mines, Inc.

Witnesses:

Richard A. Kern

Mar 20, 1982 1:45 PM

By CA Butts
Locator

RECEIVED
B.L.M. AZ STATE OFFICE

APR 15 1982

07:45 A.M.
PHOENIX, ARIZONA

R. 19 W.

P. 18 N.

Plat of the G.B. 29 Road Claim
Gold Basin Mining District
Mohave County, Arizona
G. S. R. B. M.

23

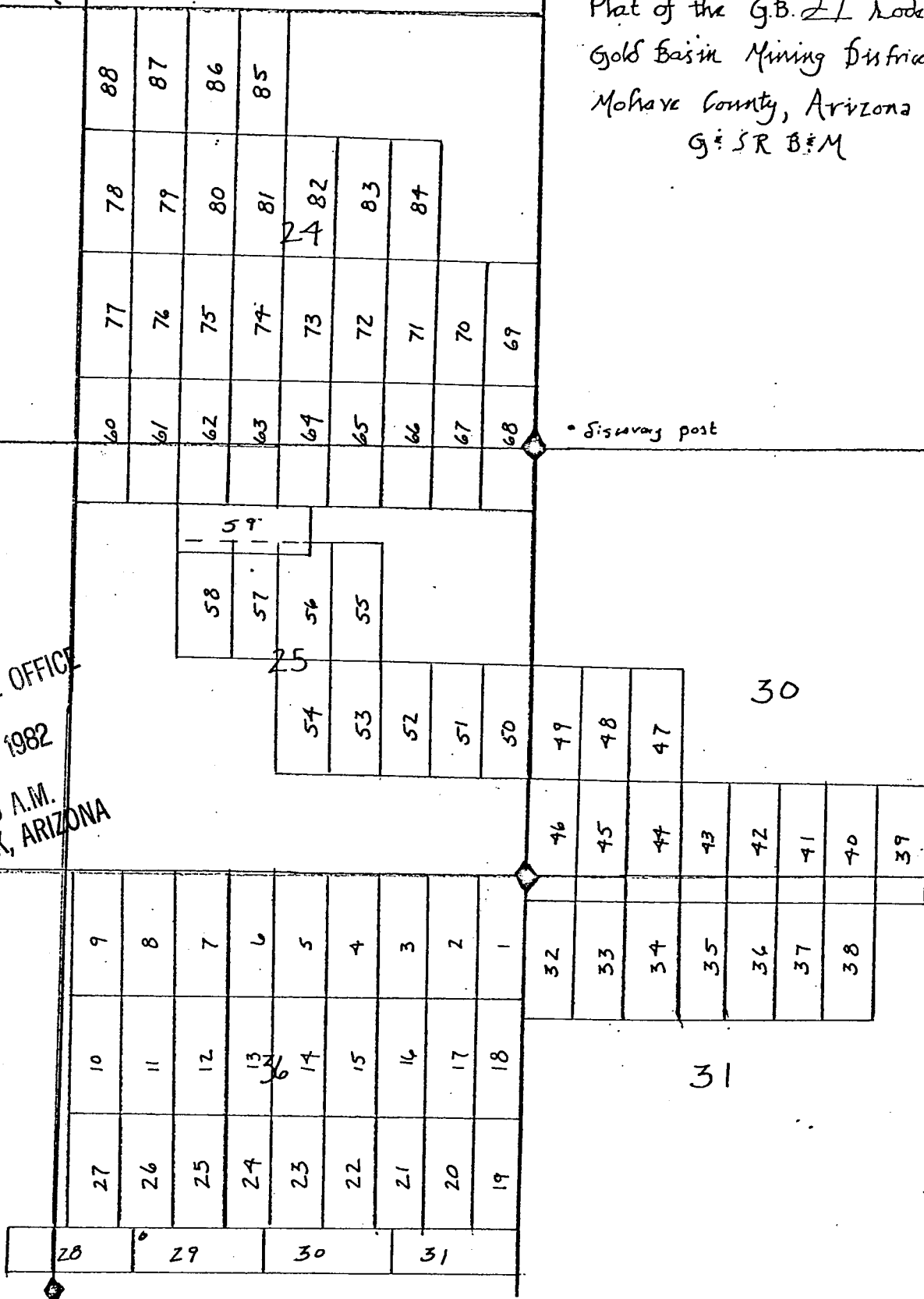
26

RECEIVED
B.L.M. AZ STATE OFFICE

APR 15 1982

07:45 A.M.
PHOENIX, ARIZONA

35



The surface boundaries of the claim are marked upon the ground as follows: Beginning at a 2x2 POST at a point in a N 45° E direction 10 feet from the location monument (a 2x2 POST at which the location notice is posted) being the NW corner of said claim; from which the SE corner of Section 25 bears N 46° E a distance of 636.4 feet; thence E 1500 feet to a 2x2 POST being at the NE corner of said claim; thence S 600 feet to a 2x2 POST being at the SE corner of said claim; thence W 1500 feet to a 2x2 POST being at the SW corner of said claim; thence N 600 feet to the place of beginning.

INDEXED PROOFED 82-13439

INDEXED MINES

Recorded at Request of Conny Ahern

MAR 22 1982 - 8 00 AM

MICROFILMED

in book

799

of Official Records, Page


290-291

Records of Mohave County, Arizona

3x

Deputy Recorder

Joan McCall



BOOK

799 PAGE 291

300

NOTICE OF MINING LOCATION
LODE CLAIM

TO ALL WHOM IT MAY CONCERN:

NOTICE IS HEREBY GIVEN that the GB 30 lode mining claim has been located by Pacific Coast Mines, Inc. whose address is 3075 Wilshire blvd., Los Angeles, California 90010, on the 20 day of March, 1982.

This claim is 1500 feet long measured along the centerline of the claim and 600 feet wide. This notice is posted on the location monument at the NE corner of the claim and the location monument is in Section 36, Township 28 North, Range 19 West, G & SRB&M, and is 10 feet from the E end and 1490 feet from the W end of this claim.

The general course of this claim is from East to West.

This claim is located in the Gold Basin Mining District, Mohave County, Arizona, and is located in Section(s) 36, T28N, R19W

G&SRB&M. The locality of the claim with reference to some natural object or permanent monument whereby the claim can be identified is as follows:

NE corner is 1500 ft west and 4500 ft south of
monumented NE corner sec 36, T28N, R19W

All done in accordance with the laws of the United States and the laws of Arizona (Section 27-202, A.R.S., as amended by Chapter 177, Laws of 1978).

DATED AND POSTED on the ground the day and year first above written.

Pacific Coast Mines, Inc.

Witnesses:

Richard Aherm
Mar 20, 1982 3:20 PM

By CA Butler Locator

RECEIVED
B.L.M. AZ STATE OFFICE

APR 15 1982

07:45 A.M
PHOENIX, ARIZONA

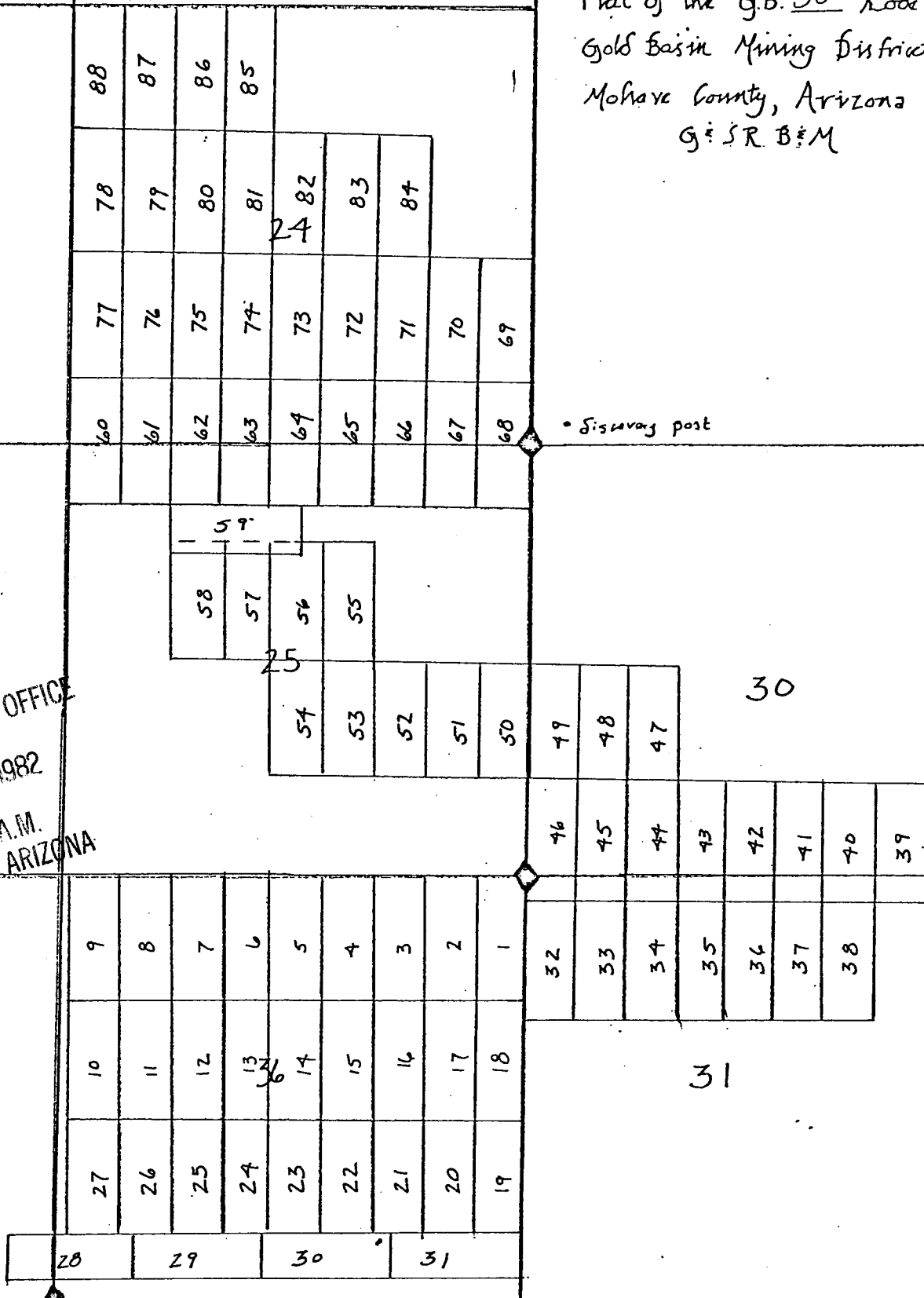
Plat of the G.B. 30 Lode Claim
Gold Basin Mining District
Mohave County, Arizona
G. S. R. B. M.

23

26

RECEIVED
B.L.M. AZ STATE OFFICE
APR 15 1982
07:45 A.M.
PHOENIX, ARIZONA

35



The surface boundaries of the claim are marked upon the ground as follows: Beginning at a 2x2 POST at a point in a N 45° E direction 10 feet from the location monument (a 2x2 POST at which the location notice is posted) being the NE corner of said claim; from which the SE corner of Section 25 bears N 18° E a distance of 4743 feet; thence W 1500 feet to a 2x2 POST being at the NW corner of said claim; thence S 600 feet to a 2x2 POST being at the SW corner of said claim; thence E 1500 feet to a 2x2 POST being at the SE corner of said claim; thence N 600 feet to the place of beginning.

82-13500

INDEXED MINES PROOFED

INDEXED

Recorded at Request of Corn & Ahern

MAR 22 1982 - 8 00 AM


MICROFILMED

in book 799 of Official Records, Page 292-293

Records of Mohave County, Arizona

BY

Deputy Recorder



BOOK

799 293

NOTICE OF MINING LOCATION
LODE CLAIM

TO ALL WHOM IT MAY CONCERN:

NOTICE IS HEREBY GIVEN that the 6031 lode mining claim has been located by Pacific Coast Mines, Inc. whose address is 3075 Wilshire blvd., Los Angeles, California 90010, on the 20th day of March, 1982.

This claim is 1500 feet long measured along the centerline of the claim and 600 feet wide. This notice is posted on the location monument at the NW corner of the claim and the location monument is in Section 34, Township 28 North, Range 19 West, G & SRB&M, and is 10 feet from the W end and 1490 feet from the E end of this claim.

The general course of this claim is from East to West.

This claim is located in the Gold Basin Mining District, Mohave County, Arizona, and is located in Section(s) 34, T28N, R19W, ~~SEE~~

G&SRB&M. The locality of the claim with reference to some natural object or permanent monument whereby the claim can be identified is as follows:

NE corner is 4500 ft south of NE corner of
sec 36, T28N, R19W, monumented

All done in accordance with the laws of the United States and the laws of Arizona (Section 27-202, A.R.S., as amended by Chapter 177, Laws of 1978).

DATED AND POSTED on the ground the day and year first above written.

Pacific Coast Mines, Inc.

Witnesses:

Richard A. Horn
Mar 20, 1982 3:20 PM

By Cl Butler
Locator

A MC 163532

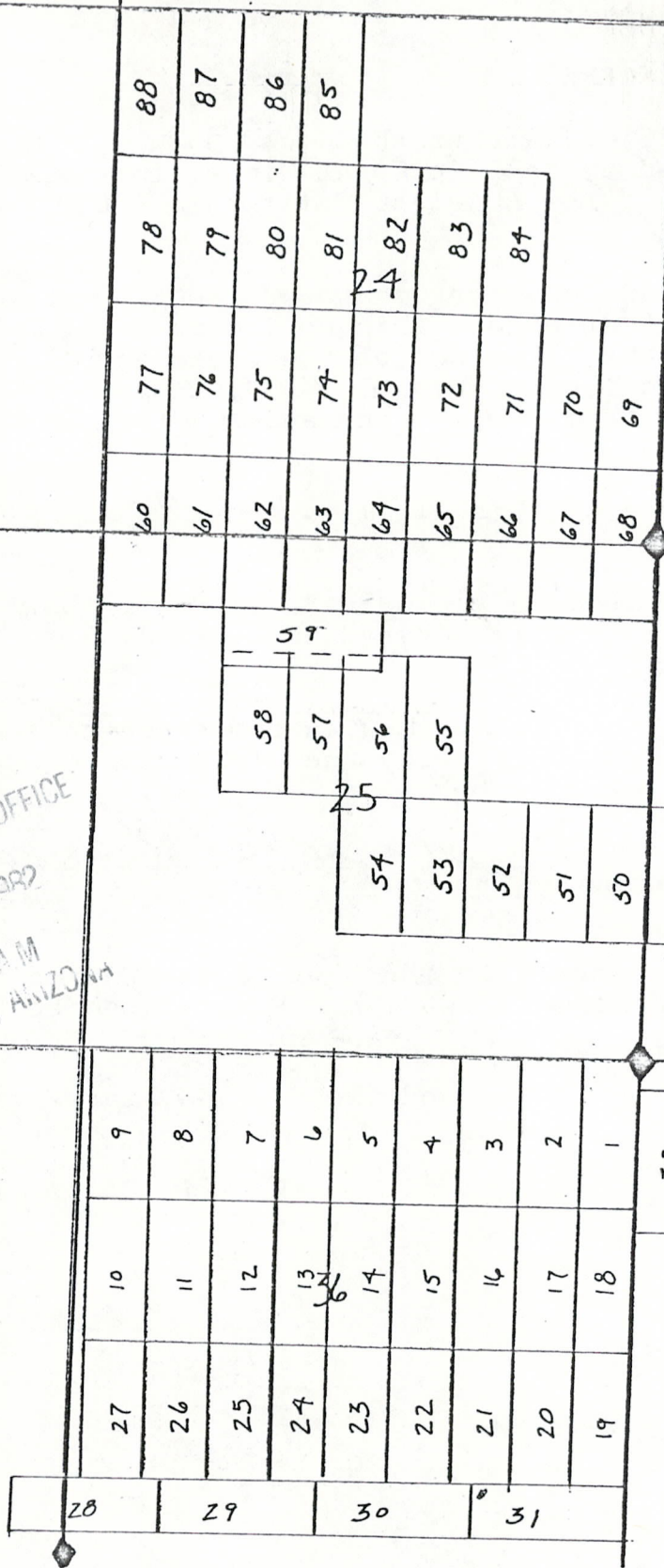
RECEIVED
B.L.M. AZ STATE OFFICE

APR 15 1982

07:45 A.M.
PHOENIX, ARIZONA

Plat of the G.B. 31 *Node Claim*
Gold Basin Mining District
Mohave County, Arizona
G. S. R. B. M.

23



• Discovery post

30

31

26
RECEIVED
B.L.M. AZ STATE OFFICE
APR 15 1982
07:45 AM
PHOENIX, ARIZONA

35

The surface boundaries of the claim are marked upon the ground as follows: Beginning at a 2x2 POST at a point in a N 45° W direction 10 feet from the location monument (a 2x2 POST at which the location notice is posted) being the NW corner of said claim; from which the SE corner of Section 25 bears N 18 E a distance of 474 1/2 feet; thence 1500 E feet to a 2x2 POST being at the NE corner of said claim; thence 600 S feet to a 2x2 POST being at the SE corner of said claim; thence 1500 W feet to a 2x2 POST being at the SW corner of said claim; thence 600 N feet to the place of beginning.

INDEXED PROOFED 82-13501

INDEXED MINES
MICROFILMED

Recorded at Request of Corn & Ahern
MAR 22 1982 - 8 00 AM

in book 799 of Official Records, Page 294-295

Records of Mohave County, Arizona

L. Chumley
County Recorder



NOTICE OF MINING LOCATION
LODE CLAIM

TO ALL WHOM IT MAY CONCERN:

NOTICE IS HEREBY GIVEN that the GB 36 lode mining claim has been located by Pacific Coast Mines, Inc. whose address is 3075 Wilshire blvd., Los Angeles, California 90010, on the 16th day of March, 1982.

This claim is 1500 feet long measured along the centerline of the claim and 600 feet wide. This notice is posted on the location monument at the NE corner of the claim and the location monument is in Section 31, Township 28 North, Range 18 West, G & SRB&M, and is 10 feet from the N end and 1490 feet from the S end of this claim.

The general course of this claim is from North to South

This claim is located in the Gold Basin Mining District, Mohave County, Arizona, and is located in Section(s) 31, T28N, R18W

G&SRB&M. The locality of the claim with reference to some natural object or permanent monument whereby the claim can be identified is as follows:

NE corner is about 325 ft south and 3000 ft east of monumented NW corner Sec. 31, T28N, R18W

All done in accordance with the laws of the United States and the laws of Arizona (Section 27-202, A.R.S., as amended by Chapter 177, Laws of 1978).

DATED AND POSTED on the ground the day and year first above written.

Pacific Coast Mines, Inc.

Witnesses:

Richard A. Kern

3/16/82 11:40 AM

By Cl. Butler

Locator

A MC 163537

RECEIVED
B.L.M. AZ STATE OFFICE

APR 15 1982

07:45 A.M.
PHOENIX, ARIZONA

R. 18 W.

23

26

RECEIVED
B.L.M. AZ STATE OFFICE

APR 15 1967

07:00
PHO. 100

35

The surface boundaries of the claim are marked upon the ground as follows: Beginning at a 2x2 POST at a point in a N 45° E direction 10 feet from the location monument (a 2x2 POST at which the location notice is posted) being the NE corner of said claim; from which the SE corner of Section 25 bears N 84° W a distance of 3018 feet; thence W 600 feet to a 2x2 POST being at the NW corner of said claim; thence S 1500 feet to a 2x2 POST being at the SW corner of said claim; thence E 600 feet to a 2x2 POST being at the SE corner of said claim; thence N 1500 feet to the place of beginning.

PROOFED 82-13566

INDEXED MINES

Recorded at Request of

MAR 22 1982 -8 00 AM

INDEXED

MICROFILMED

in book

of Official Records, Page

304-305

Records of Mohave County, Arizona

9v


Deputy Recorder

603K

799

PAGE

5



300

NOTICE OF MINING LOCATION
LODE CLAIM

TO ALL WHOM IT MAY CONCERN:

NOTICE IS HEREBY GIVEN that the GB 37 lode mining claim has been located by Pacific Coast Mines, Inc. whose address is 3075 Wilshire blvd., Los Angeles, California 90010, on the 16th day of March, 1982.

This claim is 1500 feet long measured along the centerline of the claim and 600 feet wide. This notice is posted on the location monument at the NW corner of the claim and the location monument is in Section 31, Township 28 North, Range 10 West, G & SRB&M, and is 10 feet from the N end and 1490 feet from the S end of this claim.

The general course of this claim is from North to South

This claim is located in the Gold Basin Mining District, Mohave County, Arizona, and is located in Section(s) 31, T28N, R18W

G&SRB&M. The locality of the claim with reference to some natural object or permanent monument whereby the claim can be identified is as follows:

NE corner is about 325 ft South and 3600 ft east of monumented NW corner of sec 31, T28N, R18W

All done in accordance with the laws of the United States and the laws of Arizona (Section 27-202, A.R.S., as amended by Chapter 177, Laws of 1978).

DATED AND POSTED on the ground the day and year first above written.

Pacific Coast Mines, Inc.

Witnesses

Richard A. Sheen

3/16/82 11:40 AM

By Ch. Butler Locator

RECEIVED
B.L.M. AZ STATE OFFICE

APR 15 1982

07:45 A.M.
PHOENIX, ARIZONA

Plat of the G.B. 37 *Node Claim*
Gold Basin Mining District
Mohave County, Arizona
G. S. R. B. M.

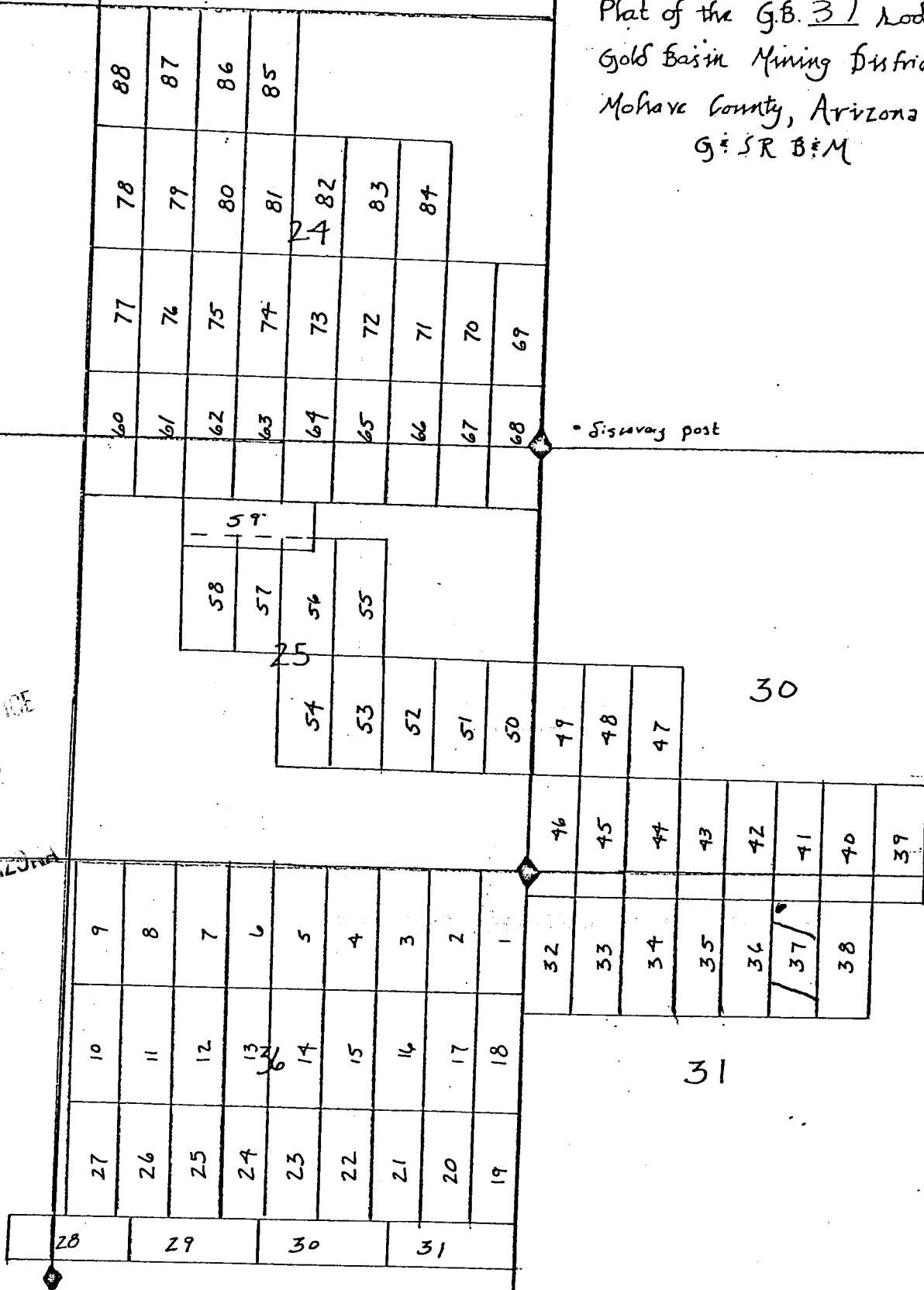
23

26

RECEIVED
B.L.M. AZ STATE OFFICE
APR 15 1982

07:45 AM
PHOENIX, ARIZONA

35



The surface boundaries of the claim are marked upon the ground as follows: Beginning at a 2x2 POST at a point in a N 45° W direction 10 feet from the location monument (a 2x2 POST at which the location notice is posted) being the NW corner of said claim; from which the SE corner of Section 25 bears N 84° W a distance of 301.8 feet; thence E 600 feet to a 2x2 POST being at the NE corner of said claim; thence S 1500 feet to a 2x2 POST being at the SE corner of said claim; thence W 600 feet to a 2x2 POST being at the SW corner of said claim; thence N 1500 feet to the place of beginning.

PROOFED 82-13507
INDEXED
INDEXED MINES
MICROFILMED
Recorded at Request of Coin & Ahern
MAR 22 1982 - 8 00 AM
in book 799 of Official Records, Page 306-307

Records of Mohave County, Arizona

K. C. Humberto
Deputy Recorder



NOTICE OF MINING LOCATION
LODE CLAIM

TO ALL WHOM IT MAY CONCERN:

NOTICE IS HEREBY GIVEN that the GB38 lode mining claim has been located by Pacific Coast Mines, Inc. whose address is 3075 Wilshire blvd., Los Angeles, California 90010, on the 16th day of March, 1982.

This claim is 1500 feet long measured along the centerline of the claim and 600 feet wide. This notice is posted on the location monument at the NW corner of the claim and the location monument is in Section 31, Township 20 North, Range 18 West, G & SRB&M, and is 10 feet from the N end and 1490 feet from the S end of this claim.

The general course of this claim is from North to South.

This claim is located in the Gold Basin Mining District, Mohave County, Arizona, and is located in Section(s) 31, T20N, R18W

G&SRB&M. The locality of the claim with reference to some natural object or permanent monument whereby the claim can be identified is as follows:

NE corner is about 4200 feet east and 325 ft south of monumented NW corner sec 31, T20N, R18W

All done in accordance with the laws of the United States and the laws of Arizona (Section 27-202, A.R.S., as amended by Chapter 177, Laws of 1978).

DATED AND POSTED on the ground the day and year first above written.

Pacific Coast Mines, Inc.

Witnesses:

Richard Ahern

3/16/82 10:55 AM

By CA Butler Locator

A MC 163539

RECEIVED
B.L.M. AZ STATE OFFICE

APR 15 1982

07:45 AM
PHOENIX, ARIZONA

R. 19 W.

R. 18 W.

Plat of the G.B. 38 Lode Claim
Gold Basin Mining District
Mohave County, Arizona
G. S. R. B. M.

23

26

RECEIVED
B.L.M. AZ STATE OFFICE
APR 15 1982

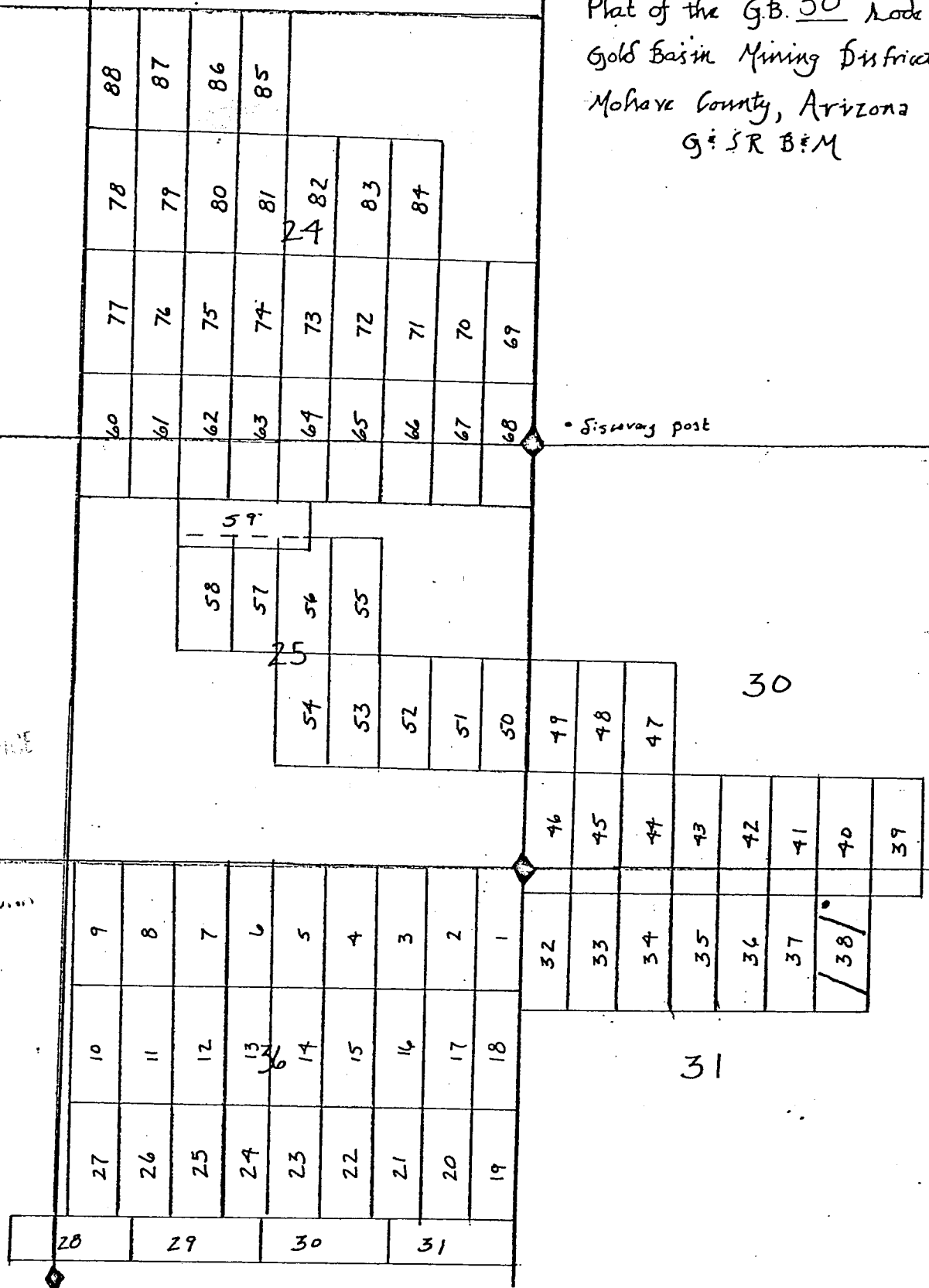
07:45 AM
PHOENIX, ARIZONA

• Surveying post

30

31

35



The surface boundaries of the claim are marked upon the ground as follows: Beginning at a 2x2 POST at a point in a N 45° W direction 10 feet from the location monument (a 2x2 POST at which the location notice is posted) being the NW corner of said claim; from which the SE corner of Section 25 bears N 85° W a distance of 3615 feet; thence E 1000 feet to a 2x2 POST being at the NE corner of said claim; thence S 1500 feet to a 2x2 POST being at the SE corner of said claim; thence W 600 feet to a 2x2 POST being at the SW corner of said claim; thence N 1500 feet to the place of beginning.

INDEXED MINES
INDEXED
MICROFILMED

PROOFED


Recorded at Request of Joan & Chas

MAR 22 1982 - 8 00 AM

in book 799 of Official Records, Page 308-309

Records of Mohave County, Arizona

Joan McColl
Recorder



NOTICE OF MINING LOCATION
LODE CLAIM

TO ALL WHOM IT MAY CONCERN:

NOTICE IS HEREBY GIVEN that the GB 39 lode mining claim has been located by Pacific Coast Mines, Inc. whose address is 3075 Wilshire blvd., Los Angeles, California 90010, on the 16th day of March, 1982.

This claim is 1500 feet long measured along the centerline of the claim and 600 feet wide. This notice is posted on the location monument at the SW corner of the claim and the location monument is in Section 31, Township 28 North, Range 10 West, G & SRB&M, and is 350 feet from the 5 end and 1150 feet from the N end of this claim.

The general course of this claim is from North to South.

This claim is located in the Gold Basin Mining District, Mohave County, Arizona, and is located in Section(s) 30, 31, T28N, R18W

G&SRB&M. The locality of the claim with reference to some natural object or permanent monument whereby the claim can be identified is as follows:

NE corner is about 1175 ft north and 4800 feet east of monumented SW corner sec 30, T28N, R18W

All done in accordance with the laws of the United States and the laws of Arizona (Section 27-202, A.R.S., as amended by Chapter 177, Laws of 1978).

DATED AND POSTED on the ground the day and year first above written.

Pacific Coast Mines, Inc.

Witnesses:

Richard A. Bern

3/14/82 9:22 AM

By CA Butler
Locator

A MC 163540

RECEIVED
B.L.M. AZ STATE OFFICE

APR 15 1982

07:45 A.M.
PHOENIX, ARIZONA

R. 19 W.

R. 18 W.

Plat of the G.B. 39 Lode Claim
Gold Basin Mining District
Mohave County, Arizona
G:SR B:M

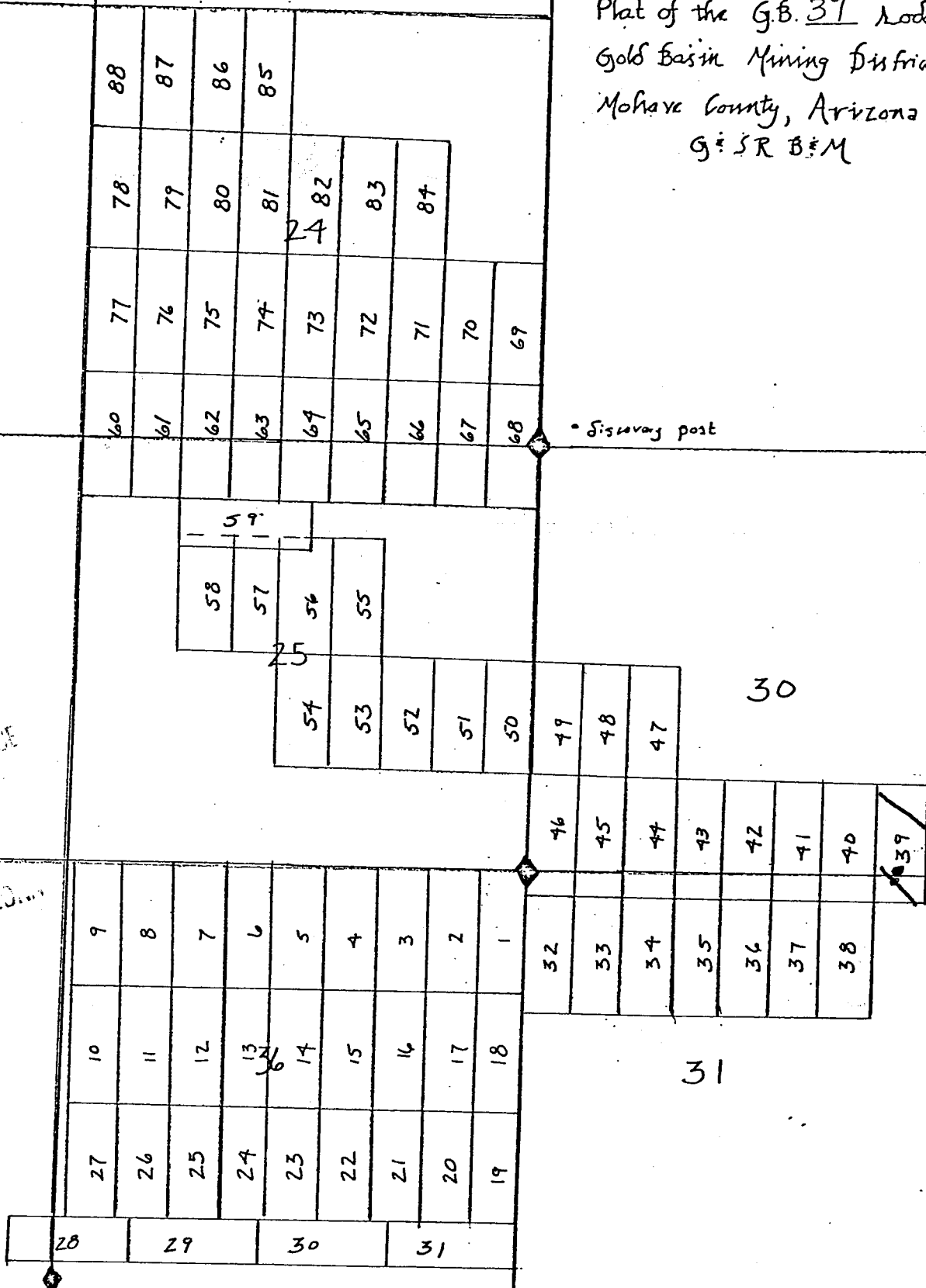
23

26

RECEIVED
B.L.M. AZ STATE OFFICE
APR 15 1982

07:45 A.M.
PHOENIX, ARIZONA

35



Sisuvay post

The surface boundaries of the claim are marked upon the ground as follows: Beginning at a 2x2 POST at a point in a S 45° W direction 350 feet from the location monument (a 2x2 POST at which the location notice is posted) being the SW corner of said claim; from which the SE corner of Section 25 bears N 86° W a distance of 413 feet; thence E 600 feet to a 2x2 POST being at the SE corner of said claim; thence N 1500 feet to a 2x2 POST being at the NE corner of said claim; thence W 600 feet to a 2x2 POST being at the NW corner of said claim; thence S 1500 feet to the place of beginning.

82-13549

INDEXED PROOFED

INDEXED MINES

Recorded at Request of

Cain & Allen

MICROFILMED

MAR 22 1982 - 8 00 AM

in book

799

of Official Records, Page

310-311

Records of Mohave County, Arizona

Joan McCall

Deputy Recorder



BOOK

799 PAGE 711

300

NOTICE OF MINING LOCATION
LODE CLAIM

TO ALL WHOM IT MAY CONCERN:

NOTICE IS HEREBY GIVEN that the GB 40 lode mining claim has been located by Pacific Coast Mines, Inc. whose address is 3075 Wilshire blvd., Los Angeles, California 90010, on the 16th day of March, 1982.

This claim is 1500 feet long measured along the centerline of the claim and 600 feet wide. This notice is posted on the location monument at the SW corner of the claim and the location monument is in Section 31, Township 28 North, Range 18 West, G & SRB&M, and is 10 feet from the S end and 1490 feet from the N end of this claim.

The general course of this claim is from North to South

This claim is located in the Gold Basin Mining District, Mohave County, Arizona, and is located in Section(s) 30, 31, T28N, R18W

G&SRB&M. The locality of the claim with reference to some natural object or permanent monument whereby the claim can be identified is as follows:

NE corner is about 1175 ft north and 4200 feet east of monumented SW corner sec 30, T28N, R18W

All done in accordance with the laws of the United States and the laws of Arizona (Section 27-202, A.R.S., as amended by Chapter 177, Laws of 1978).

DATED AND POSTED on the ground the day and year first above written.

Pacific Coast Mines, Inc.

Witnesses:

Richard A. Bern

3/14/82 10:55 AM

By CA Butler Locator

RECEIVED
B.L.M. AZ STATE OFFICE

APR 15 1982

07:45 A.M.
PHOENIX, ARIZONA



in book 799 of Official Records, Page 312-313

MICROFILMED

INDEXED

INDEXED MINES

feet to the place of beginning.

The surface boundaries of the claim are marked upon the ground as follows: Beginning at a 2x2 POST at a point in a direction 10 feet from the location monument (a 2x2 POST at which the location notice is posted) being the SW corner of said claim; from which the SE corner of Section 25 bears a distance of 345 feet; thence E 2x2 POST being at the SE corner of said claim; thence 1500 feet to a 2x2 POST being at the NE corner of said claim; thence 600 feet to a 2x2 POST being at the NE corner of said claim; thence 1500 feet to the place of beginning.

35

RECEIVED
AZ STATE OFFICE
APR 15 1982
07:45 AM
PHOENIX, ARIZONA

26

23

Р. 19 м.	Р. 18 м.
----------	----------

Plat of the G.B. 40
Gold Basin Mining District
Mohave County, Arizona
G & S R B & M

NOTICE OF MINING LOCATION
LODE CLAIM

TO ALL WHOM IT MAY CONCERN:

NOTICE IS HEREBY GIVEN that the GB 41 lode mining claim has been located by Pacific Coast Mines, Inc. whose address is 3075 Wilshire blvd., Los Angeles, California 90010, on the 16th day of March, 1982.

This claim is 1500 feet long measured along the centerline of the claim and 600 feet wide. This notice is posted on the location monument at the SW corner of the claim and the location monument is in Section 31, Township 28 North, Range 18 West, G & SRB&M, and is 10 feet from the S end and 1490 feet from the N end of this claim.

The general course of this claim is from North to South.

This claim is located in the Gold Basin Mining District, Mohave County, Arizona, and is located in Section(s) 30, 31, T28N, R18W

G&SRB&M. The locality of the claim with reference to some natural object or permanent monument whereby the claim can be identified is as follows:

NE corner is about 1175 ft North and 3600 ft east of monumented SW corner sec 30, T28N, R18W

All done in accordance with the laws of the United States and the laws of Arizona (Section 27-202, A.R.S., as amended by Chapter 177, Laws of 1978).

DATED AND POSTED on the ground the day and year first above written.

Pacific Coast Mines, Inc.

Witnesses:

Richard A. Heen

3/16/82 11:40 AM

By CA Butler
Locator

RECEIVED
D.L.M. AZ STATE OFFICE

APR 15 1982

07:45 A.M.
PHOENIX, ARIZONA

R. 19 W.

R. 18 W.

Plat of the G.B. 41 Node Claim
 Gold Basin Mining District
 Mohave County, Arizona
 G. S. R. B. M.

23

26

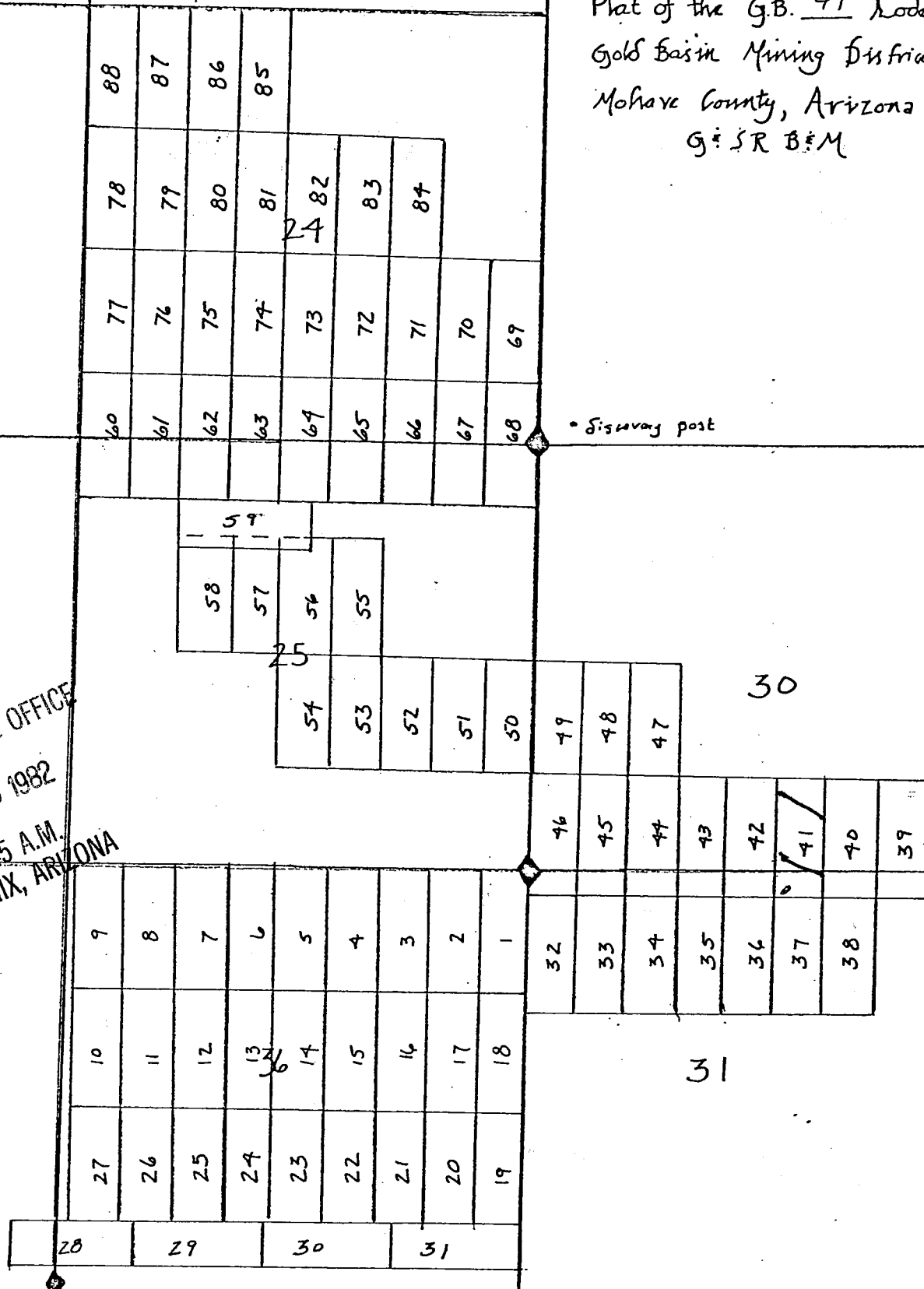
30

31

35

RECEIVED
 B.L.M. AZ STATE OFFICE
 APR 15 1982

07:45 A.M.
 PHOENIX, ARIZONA



The surface boundaries of the claim are marked upon the ground as follows: Beginning at a 2x2 POST at a point in a S 45° W direction 10 feet from the location monument (a 2x2 POST at which the location notice is posted) being the SW corner of said claim; from which the SE corner of Section 24 bears N 84° N a distance of 308 feet; thence E 600 feet to a 2x2 POST being at the SE corner of said claim; thence N 1500 feet to a 2x2 POST being at the NE corner of said claim; thence W 600 feet to a 2x2 POST being at the NW corner of said claim; thence S 1500 feet to the place of beginning.

INDEXED PROOFED 82-13511

INDEXED MINES

Recorded at Request of

MAR 22 1982 - 8 00 AM

MICROFILMED

in book

799

of Official Records, Page 314-315

Records of Mohave County, Arizona

Deputy Recorder

John McCall

Recorder

BOOK

799

Page 15

300

NOTICE OF MINING LOCATION
LODE CLAIM

TO ALL WHOM IT MAY CONCERN:

NOTICE IS HEREBY GIVEN that the 6B 42 lode mining claim has been located by Pacific Coast Mines, Inc. whose address is 3075 Wilshire blvd., Los Angeles, California 90010, on the 16th day of March, 1982.

This claim is 1500 feet long measured along the centerline of the claim and 600 feet wide. This notice is posted on the location monument at the SE corner of the claim and the location monument is in Section 31, Township 28 North, Range 10 West, G & SRB&M, and is 10 feet from the 5 end and 1490 feet from the N end of this claim.

The general course of this claim is from North to South.

This claim is located in the Gold Basin Mining District, Mohave County, Arizona, and is located in Section(s) 30, 31, T28N, R18W

G&SRB&M. The locality of the claim with reference to some natural object or permanent monument whereby the claim can be identified is as follows:

NE corner is about 1175 ft north and 3000 ft east of monumented NW corner sec 31, T28N, R18W

All done in accordance with the laws of the United States and the laws of Arizona (Section 27-202, A.R.S., as amended by Chapter 177, Laws of 1978).

DATED AND POSTED on the ground the day and year first above written.

Pacific Coast Mines, Inc.

Witnesses:

Richard A. Kern

3/16/82 11:40 AM

By CA Butler
Locator

A MC 163543

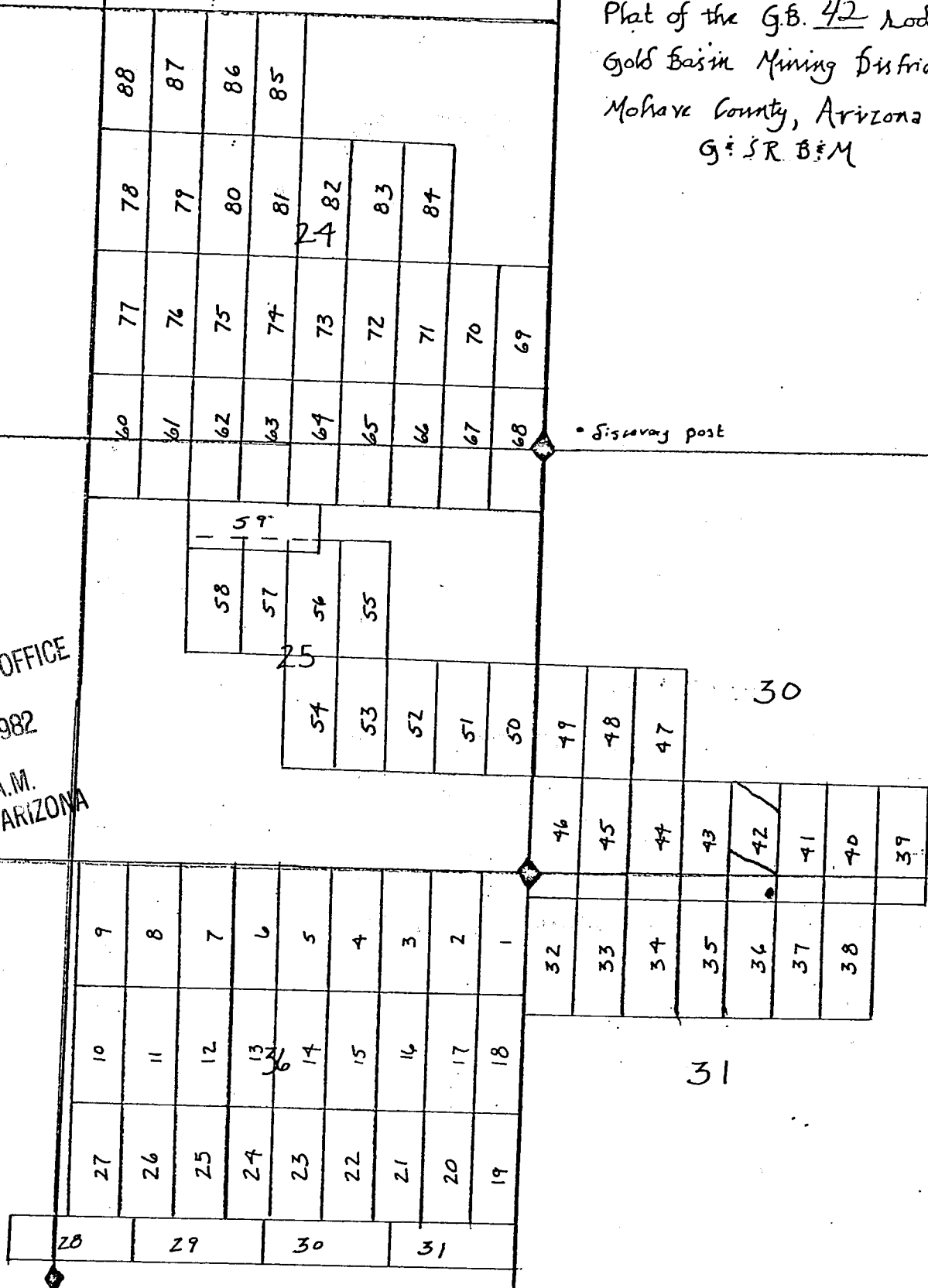
RECEIVED
B.L.M. AZ STATE OFFICE
APR 15 1982
7:45 A.M.
PHOENIX, ARIZONA

Plat of the G.B. 42 Node Claim
Gold Basin Mining District
Mohave County, Arizona
G. S. R. B. M.

23

26 RECEIVED
B.L.M. AZ STATE OFFICE
APR 15 1982
07:45 A.M.
PHOENIX, ARIZONA

35



The surface boundaries of the claim are marked upon the ground as follows: Beginning at a 2x2 POST at a point in a S 45 E direction 10 feet from the location monument (a 2x2 POST at which the location notice is posted) being the SE corner of said claim; from which the SE corner of Section 25 bears N 84° W a distance of 318 feet; thence W 600 feet to a 2x2 POST being at the SW corner of said claim; thence N 1500 feet to a 2x2 POST being at the NW corner of said claim; thence E 600 feet to a 2x2 POST being at the NE corner of said claim; thence S 1500 feet to the place of beginning.

INDEXED MINES

82-13512

INDEXED

Recorded at Request of Corn & Ahern

MICROFILMED


MAR 22 1982 - 8 00 AM

in book 799 of Official Records, Page 316-317

Records of Mohave County, Arizona

J. J. Ambler
Deputy Recorder

Joan McCall



NOTICE OF MINING LOCATION
LODE CLAIM

TO ALL WHOM IT MAY CONCERN:

NOTICE IS HEREBY GIVEN that the 6 B 43 lode mining claim has been located by Pacific Coast Mines, Inc. whose address is 3075 Wilshire blvd., Los Angeles, California 90010, on the 16th day of March, 1982.

This claim is 1500 feet long measured along the centerline of the claim and 600 feet wide. This notice is posted on the location monument at the SW corner of the claim and the location monument is in Section 31, Township 28 North, Range 18 West, G & SRB&M, and is 10 feet from the S end and 1490 feet from the N end of this claim.

The general course of this claim is from North to South.

This claim is located in the Gold Basin Mining District, Mohave County, Arizona, and is located in Section(s) 30, 31, T28N, R18W

G&SRB&M. The locality of the claim with reference to some natural object or permanent monument whereby the claim can be identified is as follows:

NE corner is about 1175 ft north and 2400 ft east of monumented SW corner sec 30, T28N, R18W

All done in accordance with the laws of the United States and the laws of Arizona (Section 27-202, A.R.S., as amended by Chapter 177, Laws of 1978).

DATED AND POSTED on the ground the day and year first above written.

Pacific Coast Mines, Inc.

Witnesses:

Richard Ahearn

3/16/82 12:22 AM

By CA Butcher Locator

A MC 163544

RECEIVED
B.L.M. AZ STATE OFFICE

APR 15 1982

07:45 A.M.
PHOENIX, ARIZONA

R. 19 W.

R. 18 W.

Plat of the G.B. 43 Lode Claim
Gold Basin Mining District
Mohave County, Arizona
G. S. R. B. M.

23

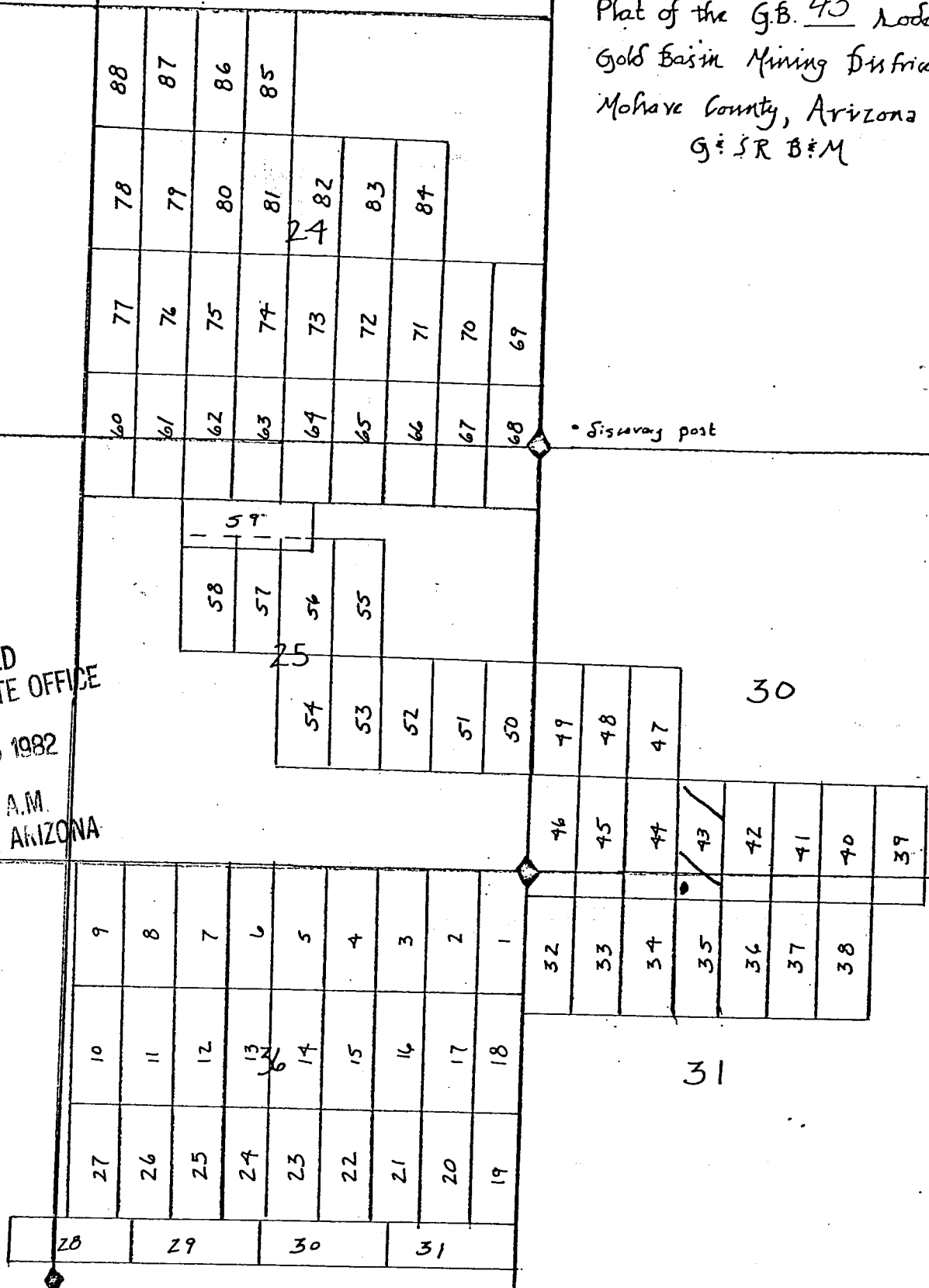
26

RECEIVED
B.L.M. AZ STATE OFFICE

APR 15 1982

07:45 A.M.
PHOENIX, ARIZONA

35



The surface boundaries of the claim are marked upon the ground as follows: Beginning at a 2x2 POST at a point in a 345° W direction 10 feet from the location monument (a 2x2 POST at which the location notice is posted) being the SW corner of said claim; from which the SE corner of Section 25 bears N 78° W a distance of 1829 feet; thence to E 600 feet to a 2x2 POST being at the SE corner of said claim; thence 1500 feet to a 2x2 POST being at the NE corner of said claim; thence W 600 feet to a 2x2 POST being at the NW corner of said claim; thence 3 feet to the place of beginning.

INDEXED

PROOFED 82-13513

INDEXED MINES

Recorded at Request of Joan McCall

MICROFILMED

MAR 22 1982 - 8 00 AM

in book 799of Official Records, Page 318-319

Records of Mohave County, Arizona

K. Chamberlain
Deputy Recorder



BOOK

799 - 319

NOTICE OF MINING LOCATION
LODE CLAIM

TO ALL WHOM IT MAY CONCERN:

NOTICE IS HEREBY GIVEN that the 6 B 44 lode mining claim has been located by Pacific Coast Mines, Inc. whose address is 3075 Wilshire blvd., Los Angeles, California 90010, on the ~~19th~~ 16th day of March, 1982.

This claim is 1500 feet long measured along the centerline of the claim and 600 feet wide. This notice is posted on the location monument at the SE corner of the claim and the location monument is in Section 31, Township 28 North, Range 18 West, G & SRB&M, and is 10 feet from the S end and 1490 feet from the N end of this claim.

The general course of this claim is from North to South.

This claim is located in the Gold Basin Mining District, Mohave County, Arizona, and is located in Section(s) 30, 31, T28N, R18W

G&SRB&M. The locality of the claim with reference to some natural object or permanent monument whereby the claim can be identified is as follows:

NE corner is about 1175 ft north and 1800 ft east of monumented SW corner sec 30, T28N, R18W

All done in accordance with the laws of the United States and the laws of Arizona (Section 27-202, A.R.S., as amended by Chapter 177, Laws of 1978).

DATED AND POSTED on the ground the day and year first above written.

Pacific Coast Mines, Inc.

Witnesses:

Richard A. Heen

3/16/82

11:22 PM

By CA Butler Locator

A MC 163545

RECEIVED
B.L.M. AZ STATE OFFICE

APR 15 1982

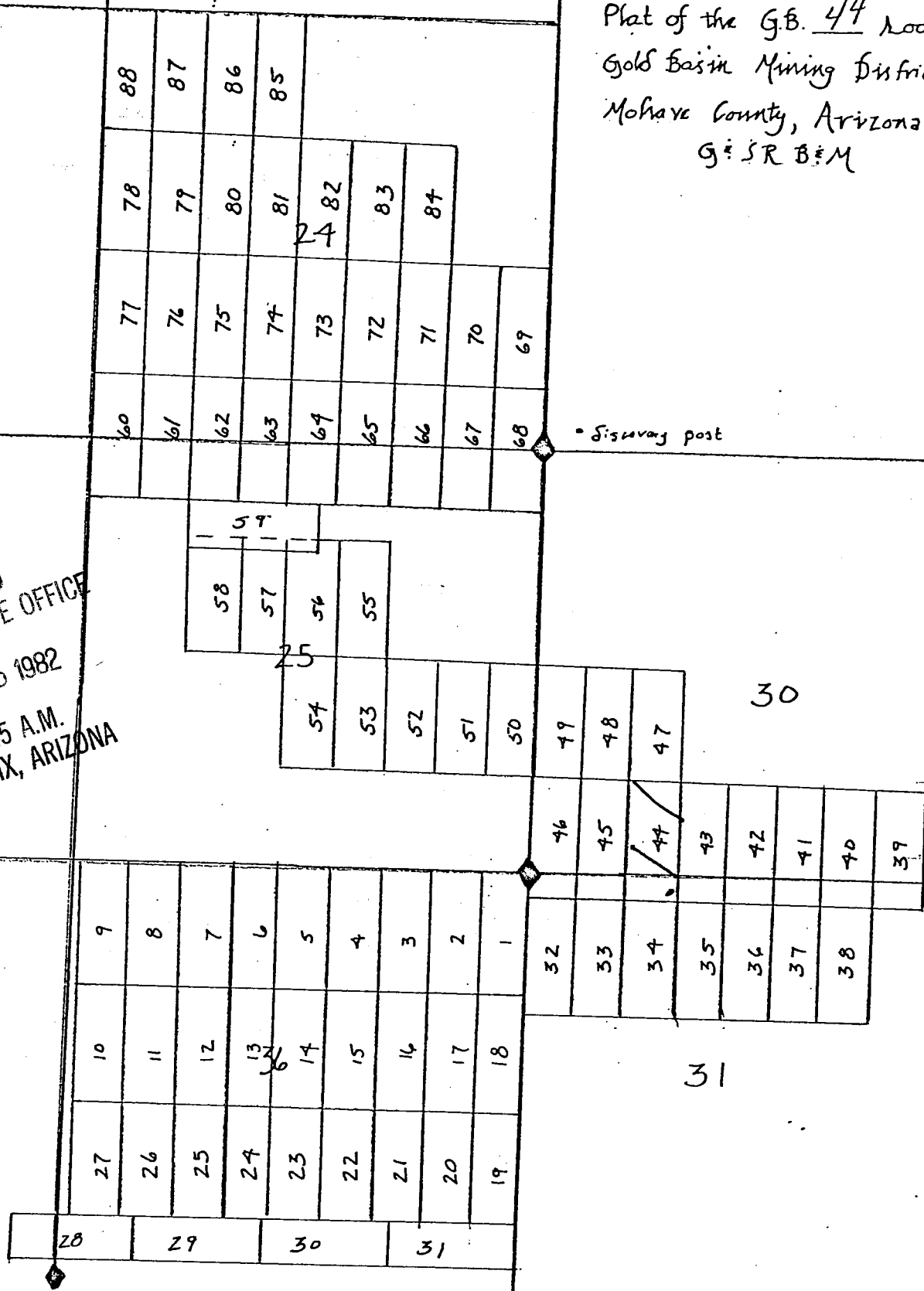
7:45 A.M.
PHOENIX, ARIZONA

Plat of the G.B. 44 *Node Claim*
Gold Basin Mining District
Mohave County, Arizona
G. S. R. B. M.

23

RECEIVED
B.L.M. AZ STATE OFFICE
APR 15 1982
07:45 A.M.
PHOENIX, ARIZONA

35



The surface boundaries of the claim are marked upon the ground as follows: Beginning at a 2x2 POST at a point in a S 45° E direction 10 feet from the location monument (a 2x2 POST at which the location notice is posted) being the SE corner of said claim; from which the SE corner of Section 25 bears N 78° W a distance of 182 feet; thence W 600 feet to a 2x2 POST being at the SW corner of said claim; thence N 1500 feet to a 2x2 POST being at the NW corner of said claim; thence E 600 feet to a 2x2 POST being at the NE corner of said claim; thence S 1500 feet to the place of beginning.

INDEXED MINES PROOFED 82-13514

INDEXED
MICROFILMED

Recorded at Request of Joan McCall

MAR 22 1982 - 8 00 AM

in book 799 of Official Records, Page 320-321

Records of Mohave County, Arizona

36

Deputy Recorder



NOTICE OF MINING LOCATION
LODE CLAIM

TO ALL WHOM IT MAY CONCERN:

NOTICE, IS HEREBY GIVEN that the GB 45 lode mining claim has been located by Pacific Coast Mines, Inc. whose address is 3075 Wilshire blvd., Los Angeles, California 90010, on the 17th day of March, 1982.

This claim is 1500 feet long measured along the centerline of the claim and 600 feet wide. This notice is posted on the location monument at the SW corner of the claim and the location monument is in Section 31, Township 20 North, Range 10 West, G & SRB&M, and is 10 feet from the S end and 1490 feet from the N end of this claim.

The general course of this claim is from North to South.

This claim is located in the Gold Basin Mining District, Mohave County, Arizona, and is located in Section(s) 30, 31, T28N, R18W

G&SRB&M. The locality of the claim with reference to some natural object or permanent monument whereby the claim can be identified is as follows:

NE corner is about 1175 ft north and 1200 ft east of monumented SW corner sec 30, T28N, R18W

All done in accordance with the laws of the United States and the laws of Arizona (Section 27-202, A.R.S., as amended by Chapter 177, Laws of 1978).

DATED AND POSTED on the ground the day and year first above written.

Pacific Coast Mines, Inc.

Witnesses:

Richard Ahern

3/17/82

9:45 AM

By CA Butler
Locator

RECEIVED
B.L.M. AZ STATE OFFICE

APR 15 1982

7:45 AM
PHOENIX, ARIZONA

590K

739 322

A MC 163546

R. 19 W.

R. 18 W.

Plat of the G.B. 45 *Node Claim*
Gold Basin Mining District
Mohave County, Arizona
G. S. R. B. M.

23

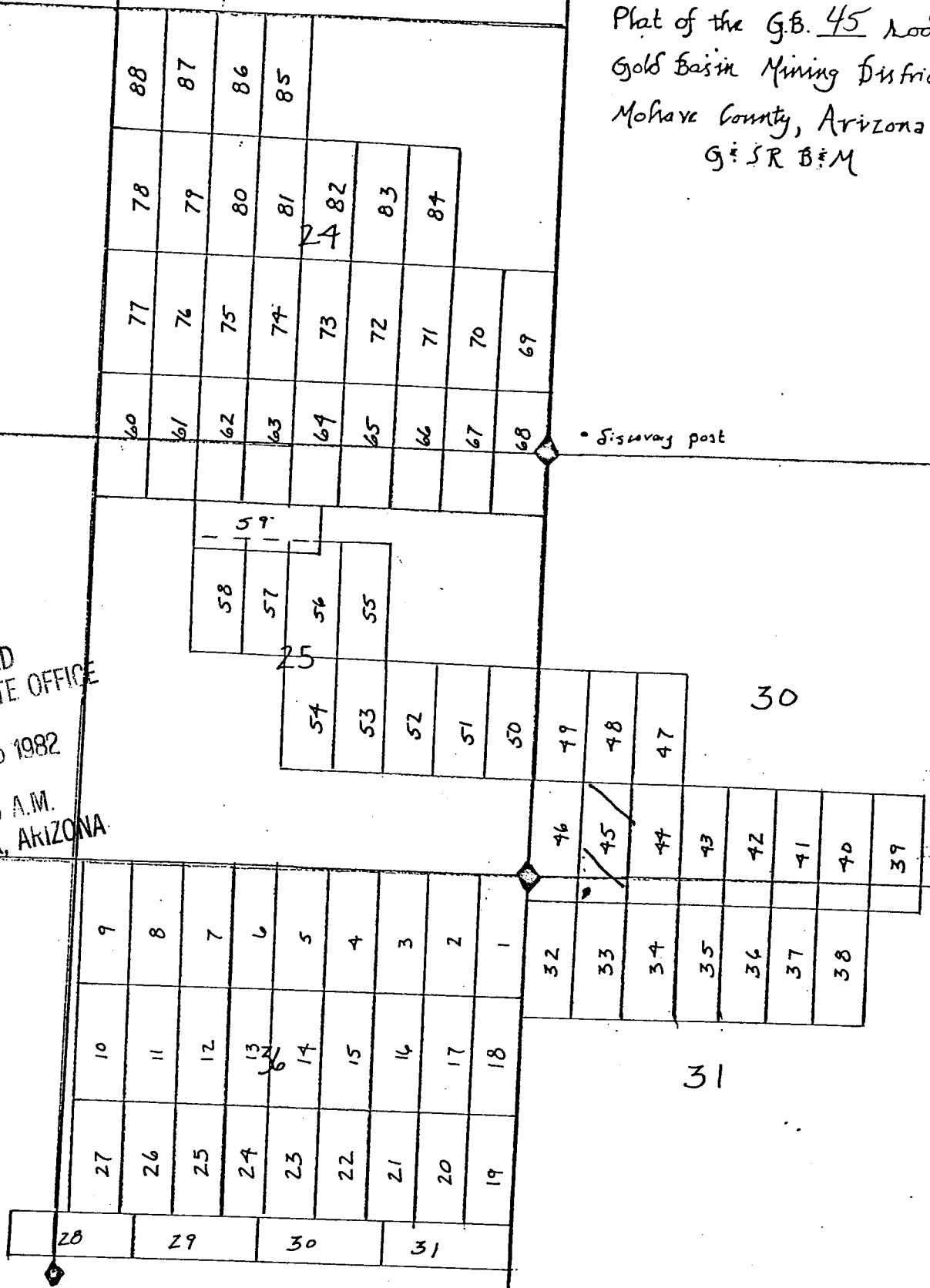
26

RECEIVED
B.L.M. AZ STATE OFFICE

APR 15 1982

07:45 A.M.
PHOENIX, ARIZONA

35



The surface boundaries of the claim are marked upon the ground as follows: Beginning at a 2x2 POST at a point in a 345°W direction 10 feet from the location monument (a 2x2 POST at which the location notice is posted) being the SW corner of said claim; from which the SE corner of Section 25 bears N 54° N a distance of 602 feet; thence E 600 feet to a 2x2 POST being at the SE corner of said claim; thence N 1500 feet to a 2x2 POST being at the NE corner of said claim; thence W 600 feet to a 2x2 POST being at the NW corner of said claim; thence S 1500 feet to the place of beginning.

PROOFED 82-13515

INDEXED

INDEXED MINES

MICROFILMED

Recorded at Request of Conn & Chas

MAR 22 1982 - 8 00 AM

in book 799of Official Records, Page 322-323

Records of Mohave County, Arizona

Deputy Recorder



BOOK

799

PAGE 323

NOTICE OF MINING LOCATION
LODE CLAIM

TO ALL WHOM IT MAY CONCERN:

NOTICE IS HEREBY GIVEN that the G.B. 46 lode mining claim has been located by Pacific Coast Mines, Inc. whose address is 3075 Wilshire blvd., Los Angeles, California 90010, on the 17th day of March, 1982.

This claim is 1500 feet long measured along the centerline of the claim and 600 feet wide. This notice is posted on the location monument at the SE corner of the claim and the location monument is in Section 31, Township 28 North, Range 8 West, G & SRB&M, and is 10 feet from the S end and 1490 feet from the N end of this claim.

The general course of this claim is from North to South.

This claim is located in the Gold Basin Mining District, Mohave County, Arizona, and is located in Section(s) 30, 31, T28N, R18W

G&SRB&M. The locality of the claim with reference to some natural object or permanent monument whereby the claim can be identified is as follows:

NE corner is about 1175 ft north and 600 ft east
of monumented SW corner sec 30, T28N, R18W

All done in accordance with the laws of the United States and the laws of Arizona (Section 27-202, A.R.S., as amended by Chapter 177, Laws of 1978).

DATED AND POSTED on the ground the day and year first above written.

Pacific Coast Mines, Inc.

Witnesses:

Richard A. Kern
3/17/82 9:45 AM

By CA Butler
Locator

A MC 163547

RECEIVED
B.L.M. AZ STATE OFFICE
APR 15 1982
07:45 A.M.
PHOENIX, ARIZONA

R. 19 W. R. 18 W.

Plat of the G.B. 46 No. 1 Claim
Gold Basin Mining District
Mohave County, Arizona
G. S. R. B. M.

23

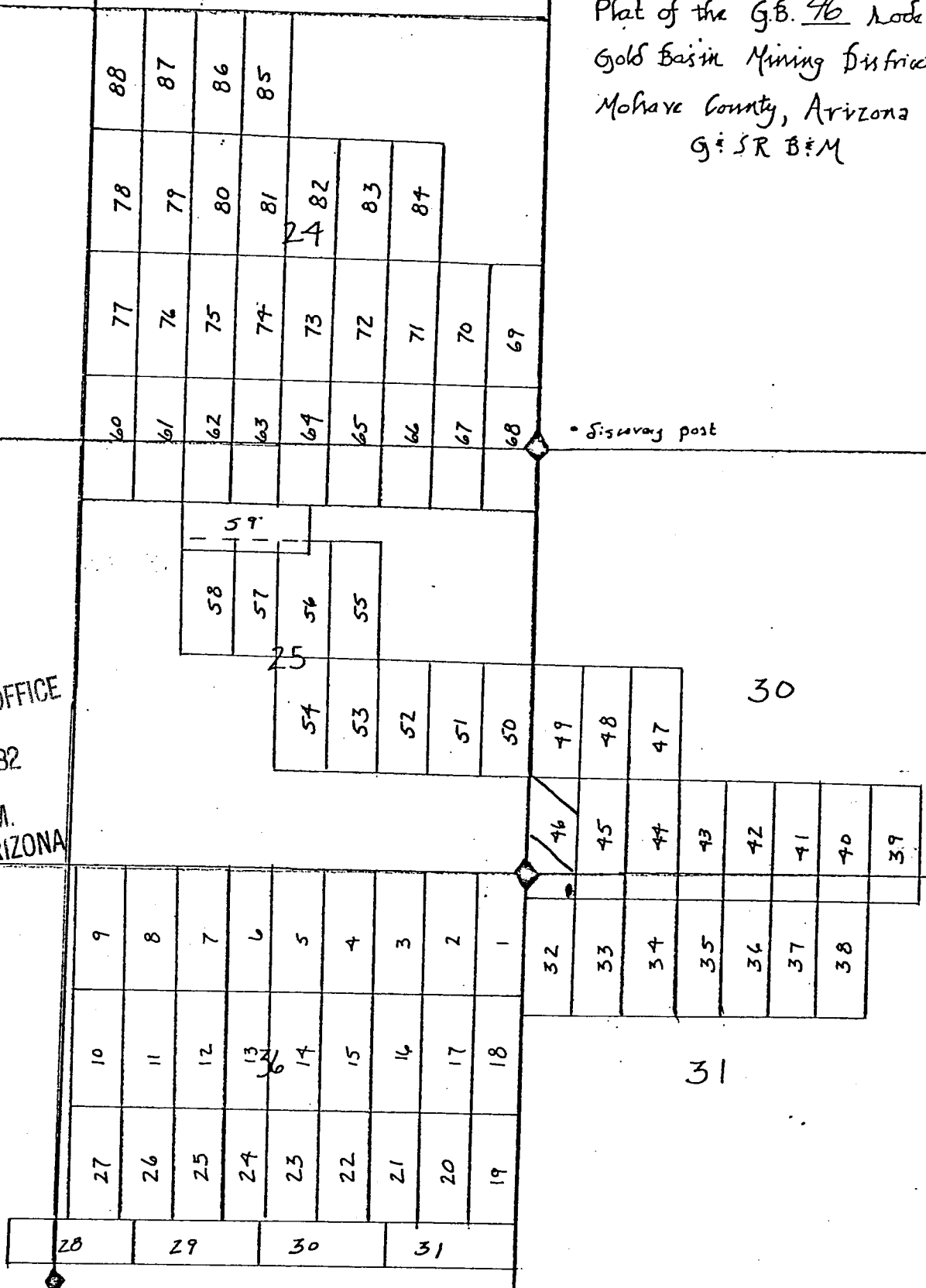
26

RECEIVED
B.L.M. AZ STATE OFFICE

APR 15 1982

07:45 A.M.
PHOENIX, ARIZONA

35



The surface boundaries of the claim are marked upon the ground as follows: Beginning at a 2x2 POST at a point in a S 45° E direction 10 feet from the location monument (a 2x2 POST at which the location notice is posted) being the SE corner of said claim; from which the SE corner of Section 25 bears N 54° W a distance of 682 feet; thence W 600 feet to a 2x2 POST being at the SW corner of said claim; thence N 1500 feet to a 2x2 POST being at the NW corner of said claim; thence E 600 feet to a 2x2 POST being at the NE corner of said claim; thence S 1500 feet to the place of beginning. PROOFED

INDEXED MINES

82-13516

INDEXED

Recorded at Request of Cam & Ahern

MICROFILMED

MAR 22 1982 - 8 00 AM

in book 799 of Official Records, Page 324-325

Records of Mohave County, Arizona

By J. O. McCall

Deputy Recorder



BOOK

799

PAGE

5

NOTICE OF MINING LOCATION
LODE CLAIM

TO ALL WHOM IT MAY CONCERN:

NOTICE, IS HEREBY GIVEN that the G.B. 47 lode mining claim has been located by Pacific Coast Mines, Inc. whose address is 3075 Wilshire blvd., Los Angeles, California 90010, on the 16th day of March, 1982.

This claim is 1500 feet long measured along the centerline of the claim and 600 feet wide. This notice is posted on the location monument at the SW corner of the claim and the location monument is in Section 30, Township 28 North, Range 18 West, G & SRB&M, and is 10 feet from the S end and 1490 feet from the N end of this claim.

The general course of this claim is from North to South.

This claim is located in the Gold Basin Mining District, Mohave County, Arizona, and is located in Section(s) 30, T28N, R18W

G&SRB&M. The locality of the claim with reference to some natural object or permanent monument whereby the claim can be identified is as follows:

NE corner is about 2675 ft North and 1800 ft east
of monumented SW corner sec 30, T28N, R18W

All done in accordance with the laws of the United States and the laws of Arizona (Section 27-202, A.R.S., as amended by Chapter 177, Laws of 1978).

DATED AND POSTED on the ground the day and year first above written.

Pacific Coast Mines, Inc.

Witnesses:

By CA Butler
Locator

A MC 163548

RECEIVED
B.L.M. AZ STATE OFFICE

APR 15 1982

7:45 AM
PHOENIX, ARIZONA

R. 19 W.

P. 18 W.

Plat of the G.B. 47 lode claim
Gold Basin Mining District
Mohave County, Arizona
G. S. R. B. M.

23

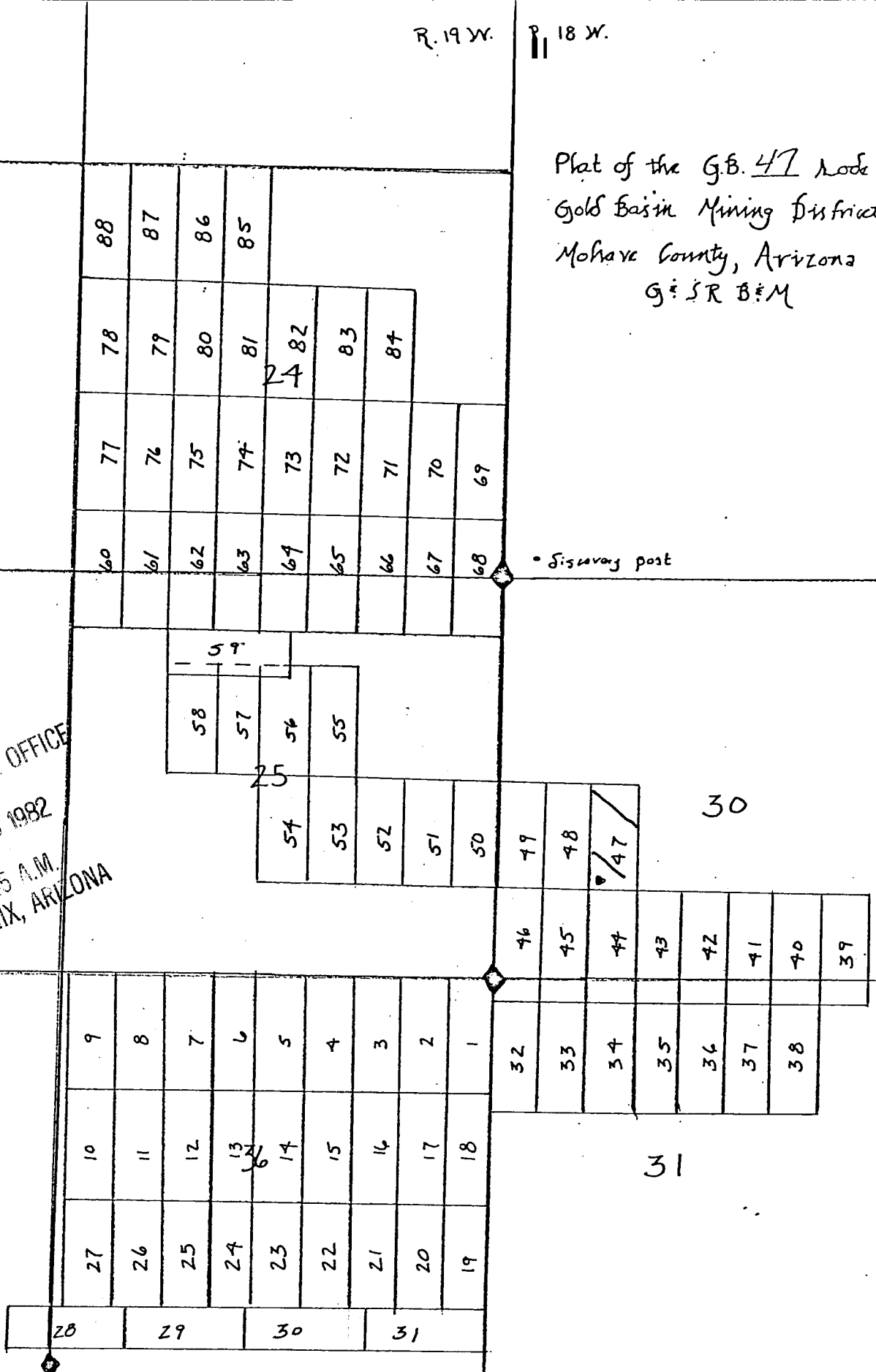
26 RECEIVED
D.L.M. AZ STATE OFFICE
APR 15 1982
10:45 A.M.
PHOENIX, ARIZONA

• Survey post

30

31

35



The surface boundaries of the claim are marked upon the ground as follows: Beginning at a 2x2 POST at a point in a 345° E direction 10 feet from the location monument (a 2x2 POST at which the location notice is posted) being the SW corner of said claim; from which the SE corner of Section 25 bears S 43° W a distance of 1679 feet; thence E 600 feet to a 2x2 POST being at the SE corner of said claim; thence N 1500 feet to a 2x2 POST being at the NE corner of said claim; thence W 600 feet to a 2x2 POST being at the NW corner of said claim; thence S 1500 feet to the place of beginning.

INDEXED PROOF 82-13517

INDEXED MINES Recorded at Request of Coin & Ahern

MAR 22 1982 - 8:00 AM

MICROFILMED

in book 799 of Official Records, Page 326-327

Records of Mohave County, Arizona

by K. Chamberlain

Deputy Recorder



BOOK 799 PAGE 327

300

NOTICE OF MINING LOCATION
LODE CLAIM

TO ALL WHOM IT MAY CONCERN:

NOTICE IS HEREBY GIVEN that the G.B. 48 lode mining claim has been located by Pacific Coast Mines, Inc. whose address is 3075 Wilshire blvd., Los Angeles, California 90010, on the 16th day of March, 1982.

This claim is 1500 feet long measured along the centerline of the claim and 600 feet wide. This notice is posted on the location monument at the SW corner of the claim and the location monument is in Section 30, Township 28 North, Range 18 West, G & SRB&M, and is 10 feet from the S end and 1490 feet from the N end of this claim.

The general course of this claim is from North to South

This claim is located in the Gold Basin Mining District, Mohave County, Arizona, and is located in Section(s) 30, T28N, R18W

G&SRB&M. The locality of the claim with reference to some natural object or permanent monument whereby the claim can be identified is as follows:

NE corner is about 2675 ft north and 1200 ft east of
monumented SW corner sec 30, T28N, R18W

All done in accordance with the laws of the United States and the laws of Arizona (Section 27-202, A.R.S., as amended by Chapter 177, Laws of 1978).

DATED AND POSTED on the ground the day and year first above written.

Pacific Coast Mines, Inc.

Witnesses:

By CA Butler
Locator

A MC 163549

RECEIVED
B.L.M. AZ STATE OFFICE
AUG 15 1982
FIVE AM
PHC-AUG 15 1982

R. 19 W.

R. 18 W.

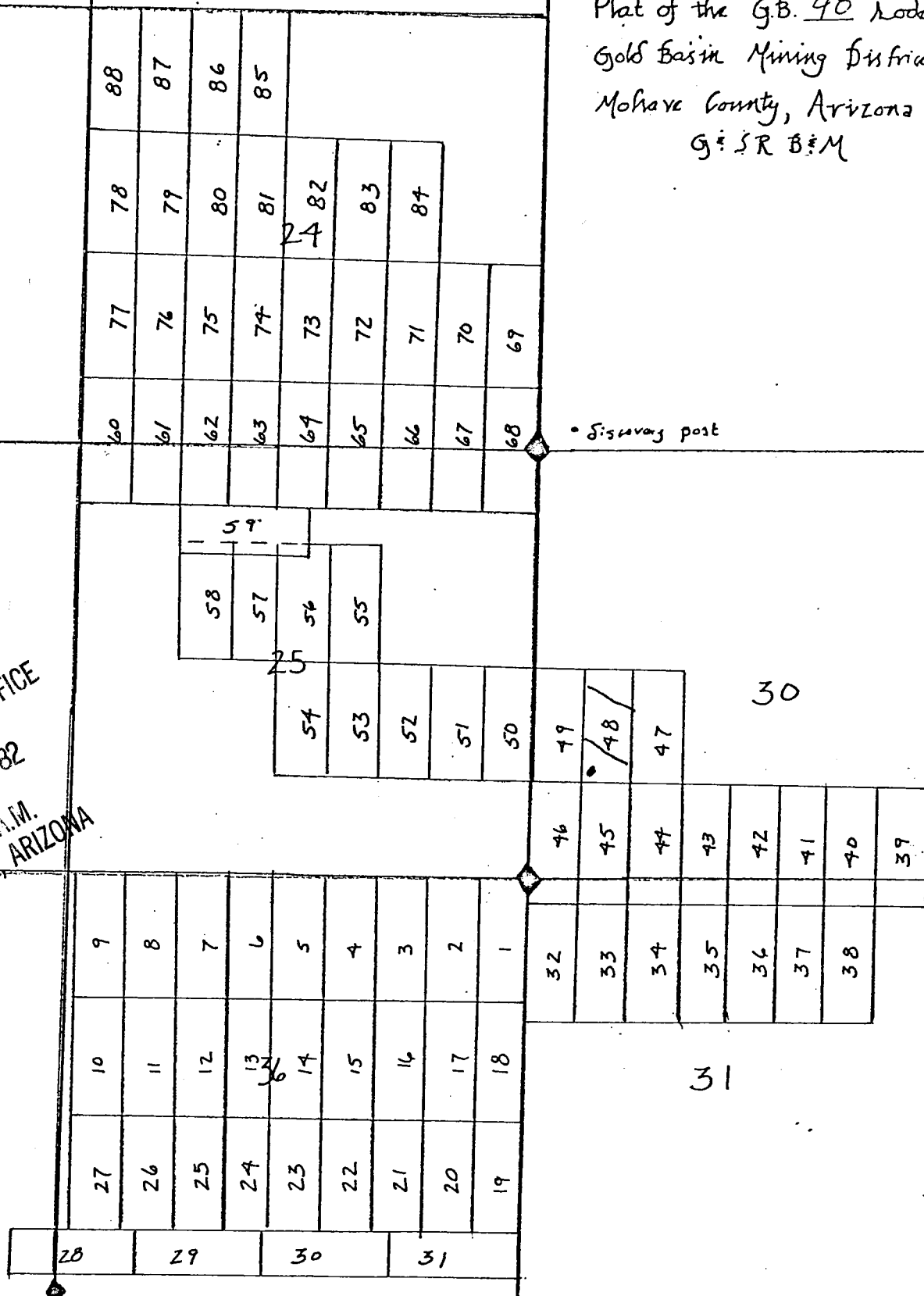
Plat of the G.B. 48 *Node Claim*
 Gold Basin Mining District
 Mohave County, Arizona
 G. S. R. B. M.

23

26

RECEIVED
 U.S. STATE OFFICE
 1/15/82
 6:45 A.M.
 PHOENIX, ARIZONA

35



The surface boundaries of the claim are marked upon the ground as follows: Beginning at a 2x2 POST at a point in a 545° W direction 10 feet from the location monument (a 2x2 POST at which the location notice is posted) being the SW corner of said claim; from which the SE corner of Section 25 bears 527° W a distance of 1319 feet; thence E 600 feet to a 2x2 POST being at the SE corner of said claim; thence N 1500 feet to a 2x2 POST being at the NE corner of said claim; thence W 600 feet to a 2x2 POST being at the NW corner of said claim; thence S 1500 feet to the place of beginning.

INDEXED MINES
 INDEXED

MICROFILMED

Recorded at Request of


82-13518

MAR 22 1982 - 8:00 AM

in book 799 of Official Records, Page 328-329

Records of Mohave County, Arizona

Deputy Recorder



BOOK

799 PAGE 329

320

NOTICE OF MINING LOCATION
LODE CLAIM

TO ALL WHOM IT MAY CONCERN:

NOTICE IS HEREBY GIVEN that the G.B. 49 lode mining claim has been located by Pacific Coast Mines, Inc. whose address is 3075 Wilshire blvd., Los Angeles, California 90010, on the 16th day of March, 1982.

This claim is 1500 feet long measured along the centerline of the claim and 600 feet wide. This notice is posted on the location monument at the SW corner of the claim and the location monument is in Section 30, Township 28 North, Range 18 West, G & SRB&M, and is 10 feet from the S end and 1490 feet from the N end of this claim.

The general course of this claim is from North to South.

This claim is located in the Gold Basin Mining District, Mohave County, Arizona, and is located in Section(s) 30, T28N, R18W

G&SRB&M. The locality of the claim with reference to some natural object or permanent monument whereby the claim can be identified is as follows:

NE corner is about 2675 ft north and 600 ft east of
monumented SW corner sec 30, T28N, R18W

All done in accordance with the laws of the United States and the laws of Arizona (Section 27-202, A.R.S., as amended by Chapter 177, Laws of 1978).

DATED AND POSTED on the ground the day and year first above written.

Pacific Coast Mines, Inc.

Witnesses:

By CA Butler
Locator

RECEIVED
B.L.M. AZ STATE OFFICE
1-2-82 10:00
1-2-82 10:00

R. 19 W.

R. 18 W.

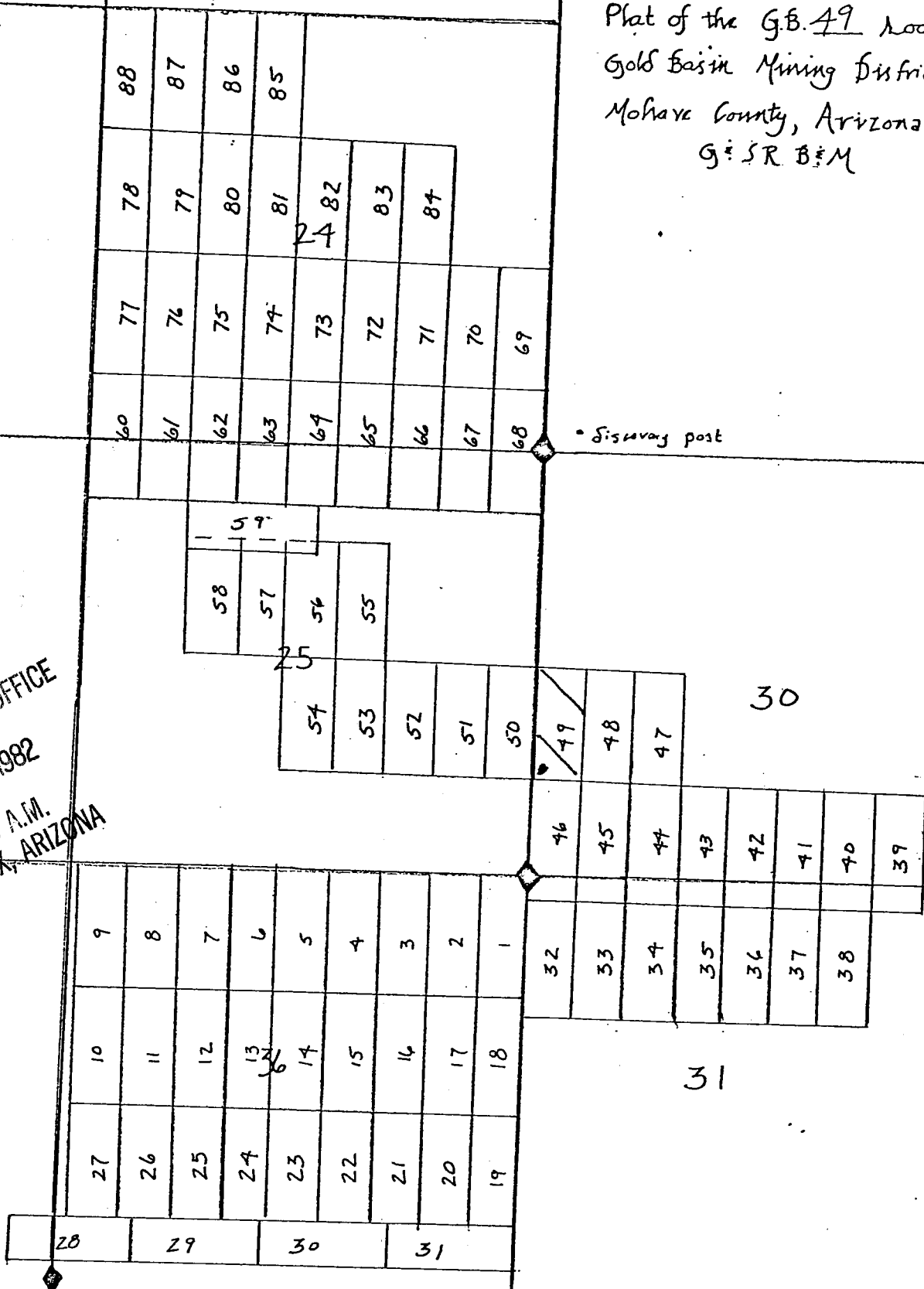
Plat of the G.B. 49 *Node Claim*
 Gold Basin Mining District
 Mohave County, Arizona
 G. S. R. B. M.

23

26

RECEIVED
 B.L.M. AZ STATE OFFICE
 APR 15 1982
 67:45 A.M.
 PHOENIX, ARIZONA

35



The surface boundaries of the claim are marked upon the ground as follows: Beginning at a 2x2 POST at a point in a S 45° W direction 10 feet from the location monument (a 2x2 POST at which the location notice is posted) being the SW corner of said claim; from which the SE corner of Section 25 bears due south a distance of 1175 feet; thence E 600 feet to a 2x2 POST being at the SE corner of said claim; thence N 1500 feet to a 2x2 POST being at the NE corner of said claim; thence W 600 feet to a 2x2 POST being at the NW corner of said claim; thence S 1500 feet to the place of beginning.

INDEXED
 INDEXED MINES

MICROFILMED

in book

799


MAR 22 1982 - 8:00 AM

of Official Records, Page

330-331

Records of Mohave County, Arizona

Joan McCall
 Deputy Recorder



BOOK 799 PAGE 331

NOTICE OF MINING LOCATION
LODE CLAIM

TO ALL WHOM IT MAY CONCERN:

NOTICE IS HEREBY GIVEN that the G.B. 50 lode mining claim has been located by Pacific Coast Mines, Inc. whose address is 3075 Wilshire blvd., Los Angeles, California 90010, on the 16th day of March, 1982.

This claim is 1500 feet long measured along the centerline of the claim and 600 feet wide. This notice is posted on the location monument at the SW corner of the claim and the location monument is in Section 25, Township 28 North, Range 19 West, G & SRB&M, and is 300 feet from the S end and 1200 feet from the N end of this claim.

The general course of this claim is from North to South.

This claim is located in the Gold Basin Mining District, Mohave County, Arizona, and is located in Section(s) 25, T28N, R19W

G&SRB&M. The locality of the claim with reference to some natural object or permanent monument whereby the claim can be identified is as follows:

NE corner is about 2675 ft north of monumented
SE corner sec 25, T28N, R19W

All done in accordance with the laws of the United States and the laws of Arizona (Section 27-202, A.R.S., as amended by Chapter 177, Laws of 1978).

DATED AND POSTED on the ground the day and year first above written.

, Pacific Coast Mines, Inc.

Witnesses:

By CA Butler
Locator

RECEIVED
B.L.M. AZ STATE OFFICE
APR 15 1982
07:45 A.M.
PHOENIX, ARIZONA

A MC 163551

R. 19 W.

R. 18 W.

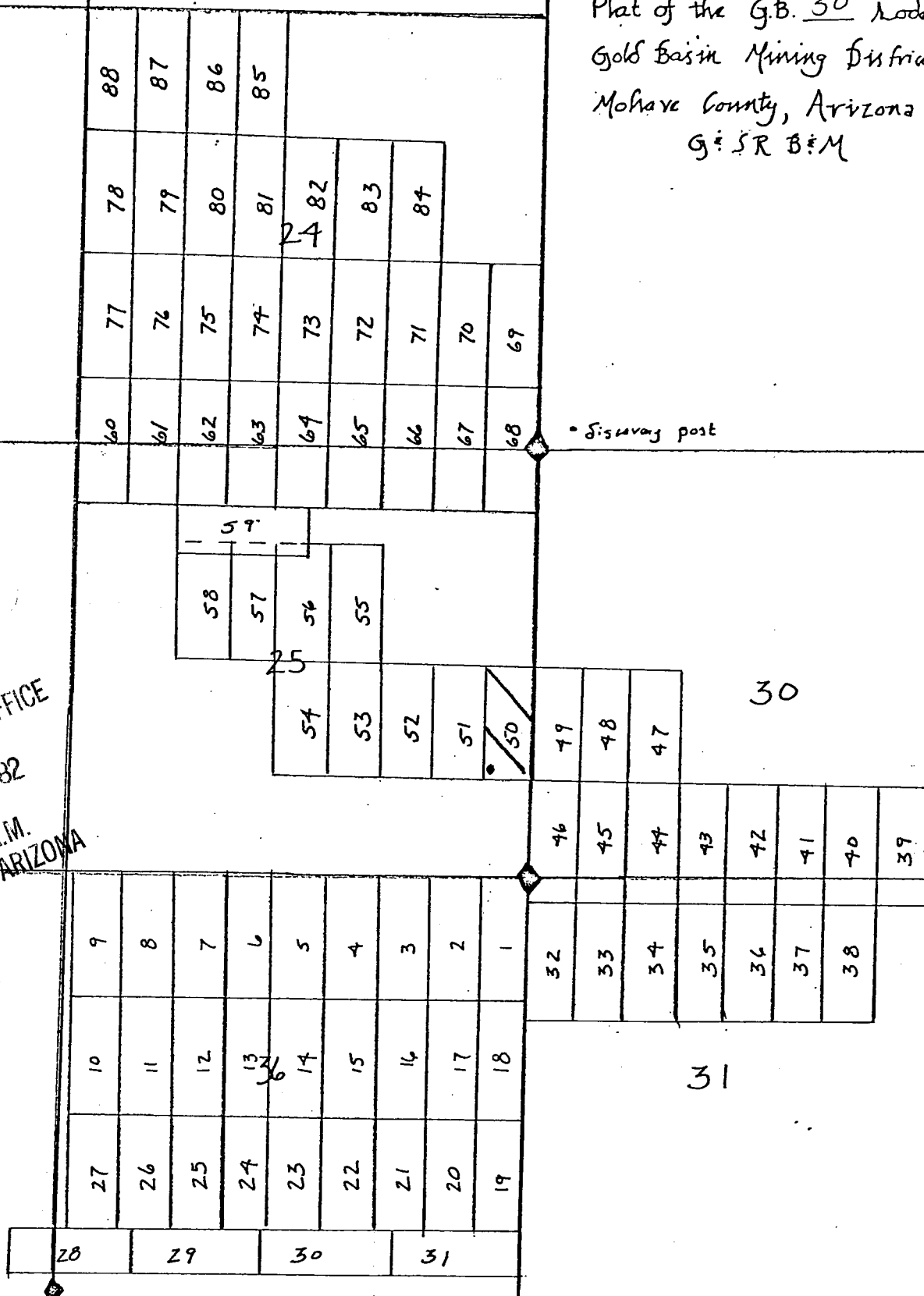
Plat of the G.B. 50 Node Claim
Gold Basin Mining District
Mohave County, Arizona
G. S. R. B. M.

23

26

RECEIVED
B.L.M. AZ STATE OFFICE
APR 15 1982
07:45 A.M.
PHOENIX, ARIZONA

35



The surface boundaries of the claim are marked upon the ground as follows: Beginning at a 2x2 POST at a point in a 54°50' W direction 300 feet from the location monument (a 2x2 POST at which the location notice is posted) being the SW corner of said claim; from which the SE corner of Section 25 bears 531° E a distance of 1317 feet; thence E 600 feet to a 2x2 POST being at the SE corner of said claim; thence N 1500 feet to a 2x2 POST being at the NE corner of said claim; thence W 600 feet to a 2x2 POST being at the NW corner of said claim; thence S 1500 feet to the place of beginning.

INDEXED MINES

INDEXED

MICROFILMED

PROOFED

82-13520

Recorded at Request of Conn. & Ahern

MAR 22 1982 - 8 00 AM

in book 799 of Official Records, Page 332-333

Records of Mohave County, Arizona

Deputy Recorder



BOOK 799 PAGE 333

300

NOTICE OF MINING LOCATION
LODE CLAIM

TO ALL WHOM IT MAY CONCERN:

NOTICE IS HEREBY GIVEN that the G.B. 51 lode mining claim has been located by Pacific Coast Mines, Inc. whose address is 3075 Wilshire blvd., Los Angeles, California 90010, on the 14 day of March, 1982.

This claim is 1500 feet long measured along the centerline of the claim and 600 feet wide. This notice is posted on the location monument at the SE corner of the claim and the location monument is in Section 25, Township 28 North, Range 19 West, G & SRB&M, and is 300 feet from the S end and 1200 feet from the N end of this claim.

The general course of this claim is from North to South.

This claim is located in the Gold Basin Mining District, Mohave County, Arizona, and is located in Section(s) 25, T28N, R19W

G&SRB&M. The locality of the claim with reference to some natural object or permanent monument whereby the claim can be identified is as follows:

NE corner is about 2675 ft north and 600 ft west of monumented SE corner sec 25, T28N, R19W

All done in accordance with the laws of the United States and the laws of Arizona (Section 27-202, A.R.S., as amended by Chapter 177, Laws of 1978).

DATED AND POSTED on the ground the day and year first above written.

Pacific Coast Mines, Inc.

Witnesses:

By Ch Butler Locator

RECEIVED
D.L.M. AZ STATE OFFICE
APR 15 1982
07:45 A.M.
PHOENIX, ARIZONA

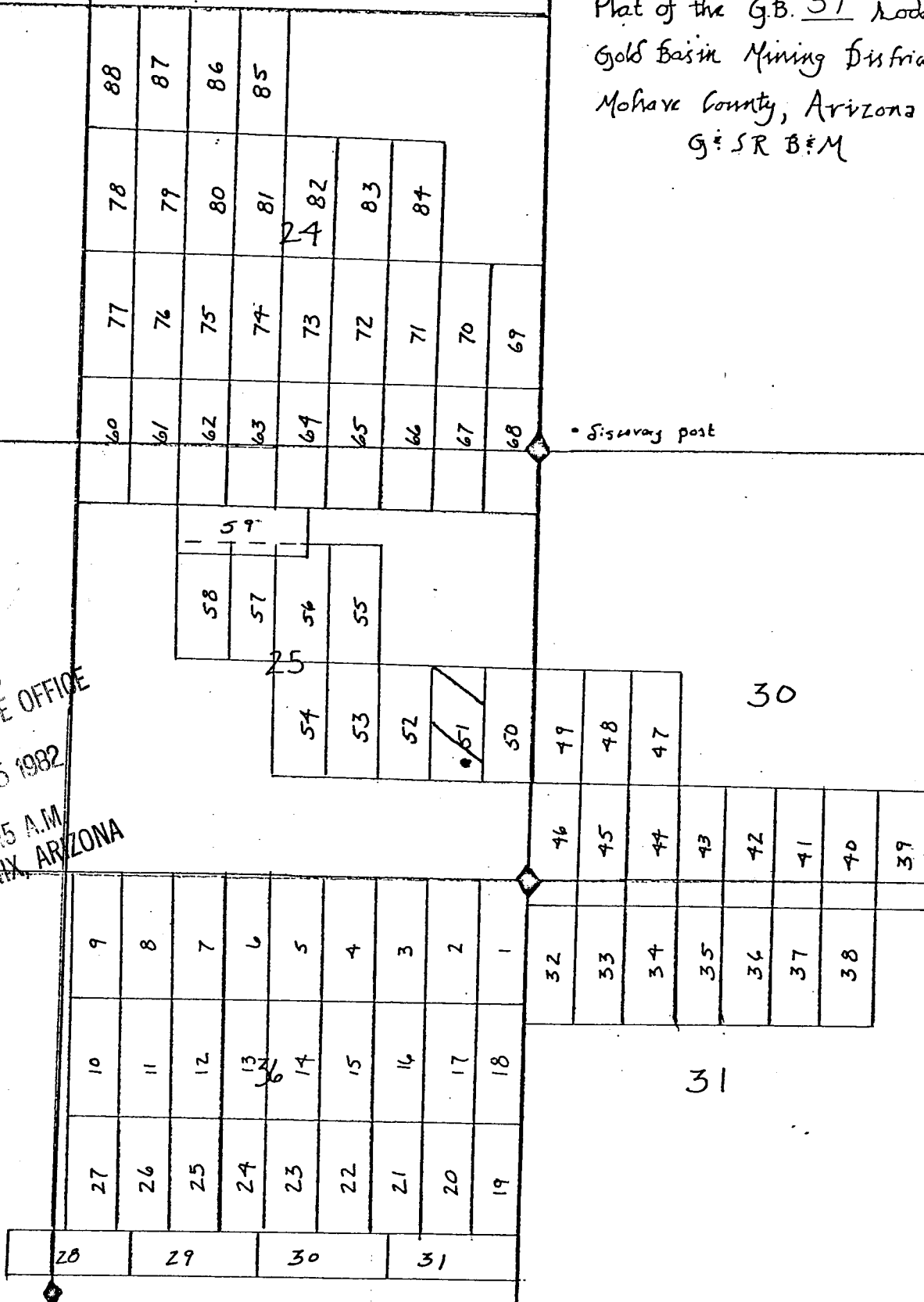
Plat of the G.B. 51 *Node Claim*
Gold Basin Mining District
Mohave County, Arizona
G. S. R. B. M.

23

26

RECEIVED
B.L.M. AZ STATE OFFICE
APR 15 1982
07:45 A.M.
PHOENIX, ARIZONA

35



The surface boundaries of the claim are marked upon the ground as follows: Beginning at a 2x2 POST at a point in a S 45° E direction 300 feet from the location monument (a 2x2 POST at which the location notice is posted) being the SE corner of said claim; from which the SE corner of Section 25 bears S 31° E a distance of 139 feet; thence _____ feet to a 2x2 POST being at the _____ corner of said claim; thence _____ feet to a 2x2 POST being at the _____ corner of said claim; thence _____ feet to a 2x2 POST being at the _____ corner of said claim; thence _____ feet to the place of beginning.

INDEXED PROOFED 82-13521

INDEXED MINES
MICROFILMED


Recorded at Request of Corn & Ahern

MAR 22 1982 - 8 00 AM

in book 799 of Official Records, Page 334-335

Records of Mohave County, Arizona

by [Signature]
Deputy Recorder



NOTICE OF MINING LOCATION
LODE CLAIM

TO ALL WHOM IT MAY CONCERN:

NOTICE, IS HEREBY GIVEN that the G.B. 52 lode mining claim has been located by Pacific Coast Mines, Inc. whose address is 3075 Wilshire blvd., Los Angeles, California 90010, on the 16th day of March, 1982.

This claim is 1500 feet long measured along the centerline of the claim and 600 feet wide. This notice is posted on the location monument at the SW corner of the claim and the location monument is in Section 25, Township 28 North, Range 19 West, G & SRB&M, and is 300 feet from the S end and 1200 feet from the N end of this claim.

The general course of this claim is from North to South

This claim is located in the Gold Basin Mining District, Mohave County, Arizona, and is located in Section(s) 25, T28N, R19W

G&SRB&M. The locality of the claim with reference to some natural object or permanent monument whereby the claim can be identified is as follows:

NE corner is about 2675 ft north and 1200 ft west
of monumented SE corner Sec 25, T28N, R19W

All done in accordance with the laws of the United States and the laws of Arizona (Section 27-202, A.R.S., as amended by Chapter 177, Laws of 1978).

DATED AND POSTED on the ground the day and year first above written.

Pacific Coast Mines, Inc.

Witnesses:

By CA Butler
Locator

A MC 163553

RECEIVED
B.L.M. AZ STATE OFFICE
APR 15 1982
07:45 A.M.
PHOENIX, ARIZONA

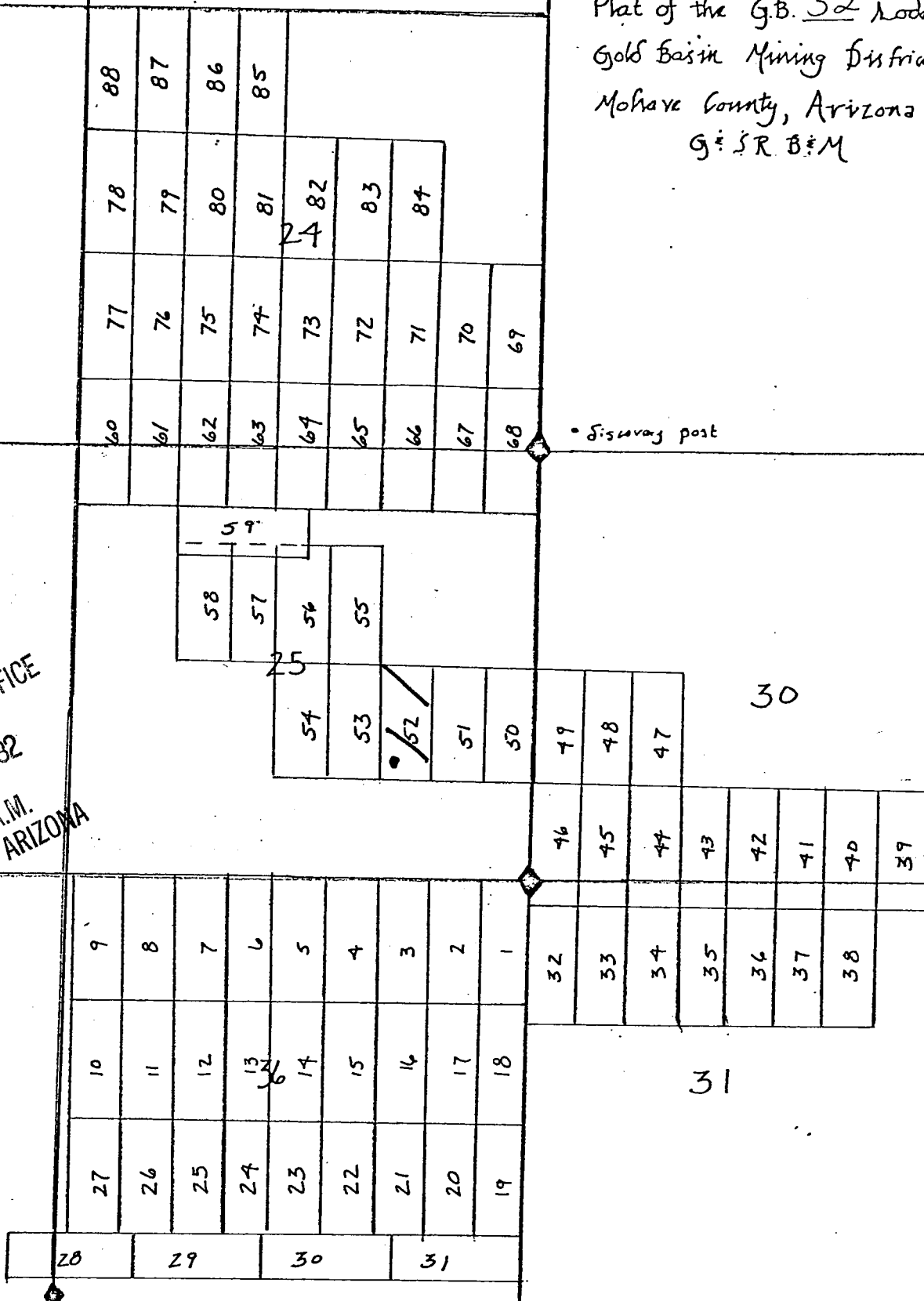
Plat of the G.B. 52 Lode Claim
Gold Basin Mining District
Mohave County, Arizona
G. S. R. B. M.

23

26

RECEIVED
B.L.M. AZ STATE OFFICE
APR 15 1982
07:45 A.M.
PHOENIX, ARIZONA

35



The surface boundaries of the claim are marked upon the ground as follows: Beginning at a 2x2 POST at a point in a 545° W direction 300 feet from the location monument (a 2x2 POST at which the location notice is posted) being the SW corner of said claim; from which the SE corner of Section 25 bears 554° E a distance of 250 feet; thence E 600 feet to a 2x2 POST being at the SE corner of said claim; thence N 1500 feet to a 2x2 POST being at the NE corner of said claim; thence W 600 feet to a 2x2 POST being at the NW corner of said claim; thence S 1500 feet to the place of beginning.

INDEXED MINES

INDEXED

MICROFILMED

PROOFED 82-13522

Recorded at Request of

MAR 22 1982 - 8 00 AM

in book

799

of

Official Records, Page 336-337

Records of Mohave County, Arizona

by

Deputy Recorder



BOOK

799

PAGE 337

3ad

NOTICE OF MINING LOCATION
LODE CLAIM

TO ALL WHOM IT MAY CONCERN:

NOTICE IS HEREBY GIVEN that the G.B. 53 lode mining claim has been located by Pacific Coast Mines, Inc. whose address is 3075 Wilshire blvd., Los Angeles, California 90010, on the 16th day of March, 1982.

This claim is 1500 feet long measured along the centerline of the claim and 600 feet wide. This notice is posted on the location monument at the SE corner of the claim and the location monument is in Section 25, Township 28 North, Range 19 West, G & SRB&M, and is 300 feet from the S end and 1200 feet from the N end of this claim.

The general course of this claim is from North to South.

This claim is located in the Gold Basin Mining District, Mohave County, Arizona, and is located in Section(s) 25, T28N, R19W

G&SRB&M. The locality of the claim with reference to some natural object or permanent monument whereby the claim can be identified is as follows:

NE corner is about 2675 ft north and 1800 ft west of monumented SE corner Sec 25, T28N, R19W

All done in accordance with the laws of the United States and the laws of Arizona (Section 27-202, A.R.S., as amended by Chapter 177, Laws of 1978).

DATED AND POSTED on the ground the day and year first above written.

Pacific Coast Mines, Inc.

Witnesses:

By CA Bittler Locator

RECEIVED
B.L.M. AZ STATE OFFICE
APR 15 1982
07:45 A.M.
PHOENIX, ARIZONA

R. 19 W.

R. 18 W.

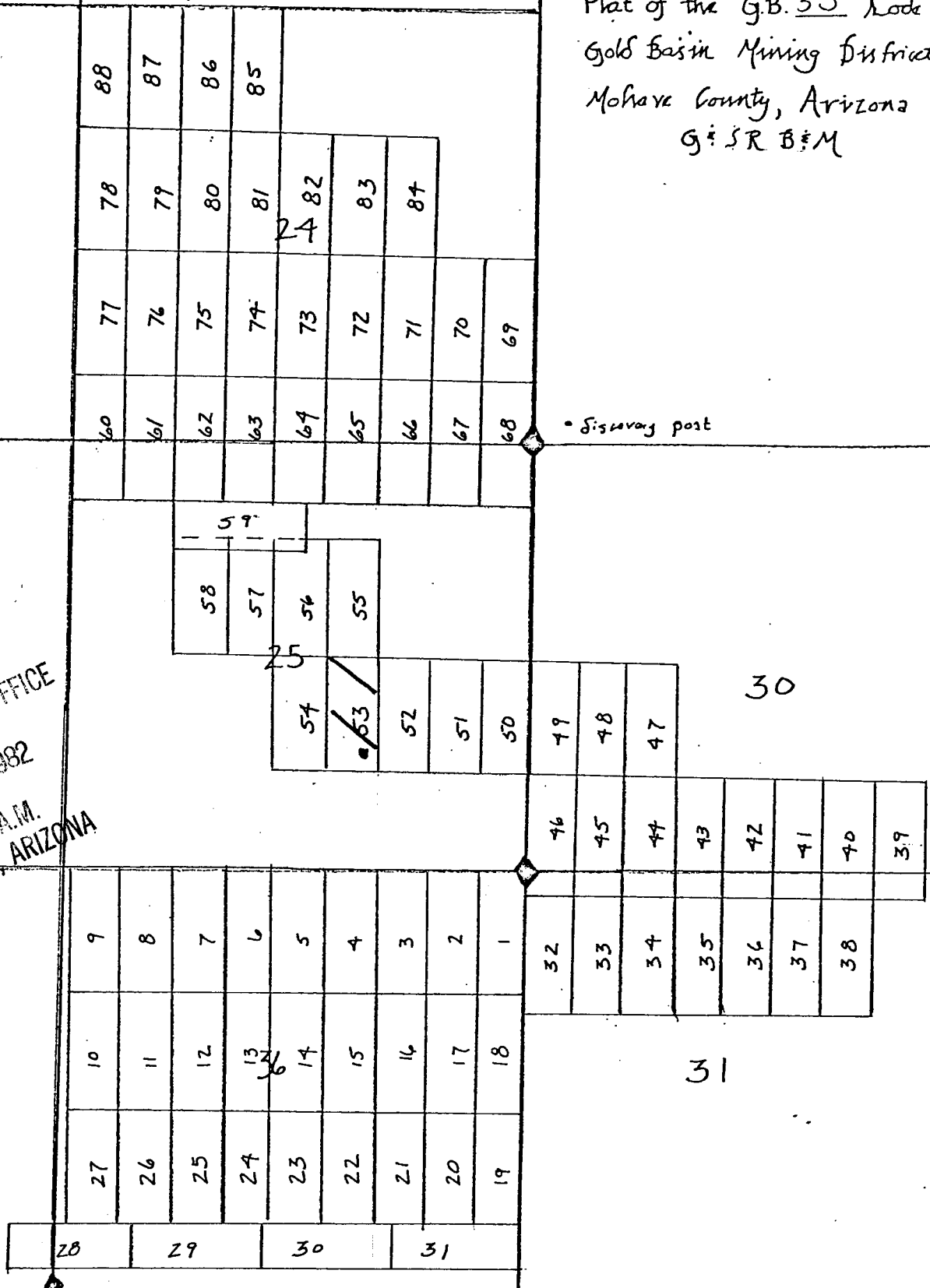
Plat of the G.B. 53 Lode Claim
Gold Basin Mining District
Mohave County, Arizona
G. S. R. B. M.

23

26

RECEIVED
B.L.M. AZ STATE OFFICE
APR 15 1982
07:45 A.M.
PHOENIX, ARIZONA

35



The surface boundaries of the claim are marked upon the ground as follows: Beginning at a 2x2 POST at a point in a 54°E direction 300 feet from the location monument (a 2x2 POST at which the location notice is posted) being the SE corner of said claim; from which the SE corner of Section 25 bears 55°E a distance of 250 feet; thence W 600 feet to a 2x2 POST being at the SW corner of said claim; thence N 1500 feet to a 2x2 POST being at the NW corner of said claim; thence E 600 feet to a 2x2 POST being at the NE corner of said claim; thence S 1500 feet to the place of beginning.

INDEXED PROOFED 82-13523

INDEXED MINES

Recorded at Request of

C. A. Chern

MICROFILMED

MAR 22 1982 - 8:00 AM

in book

799

of

Official Records,


Page

338-339

Records of Mohave County, Arizona

By

Deputy Recorder



BOOK 799 PAGE 339

320

NOTICE OF MINING LOCATION
LODE CLAIM

TO ALL WHOM IT MAY CONCERN:

NOTICE IS HEREBY GIVEN that the G.B. 54 lode mining claim has been located by Pacific Coast Mines, Inc. whose address is 3075 Wilshire Blvd., Los Angeles, California 90010, on the 16th day of March, 1982.

This claim is 1500 feet long measured along the centerline of the claim and 600 feet wide. This notice is posted on the location monument at the SE corner of the claim and the location monument is in Section 25, Township 28 North, Range 19 West, G & SRB&M, and is 300 feet from the S end and 200 feet from the N end of this claim.

The general course of this claim is from North to South.

This claim is located in the Gold Basin Mining District, Mohave County, Arizona, and is located in Section(s) 25, T28N, R19W

G&SRB&M. The locality of the claim with reference to some natural object or permanent monument whereby the claim can be identified is as follows:

NE corner is about 2675 ft north and 2400 ft west of monumented SE corner sec 25, T28N, R19W

All done in accordance with the laws of the United States and the laws of Arizona (Section 27-202, A.R.S., as amended by Chapter 177, Laws of 1978).

DATED AND POSTED on the ground the day and year first above written.

Pacific Coast Mines, Inc.

Witnesses:

By CA Butler
Locator

A MC 163555

RECEIVED
B.L.M. AZ STATE OFFICE
APR 15 1982
07:45 A.M.
PHOENIX, ARIZONA

R. 19 W.

R. 18 W.

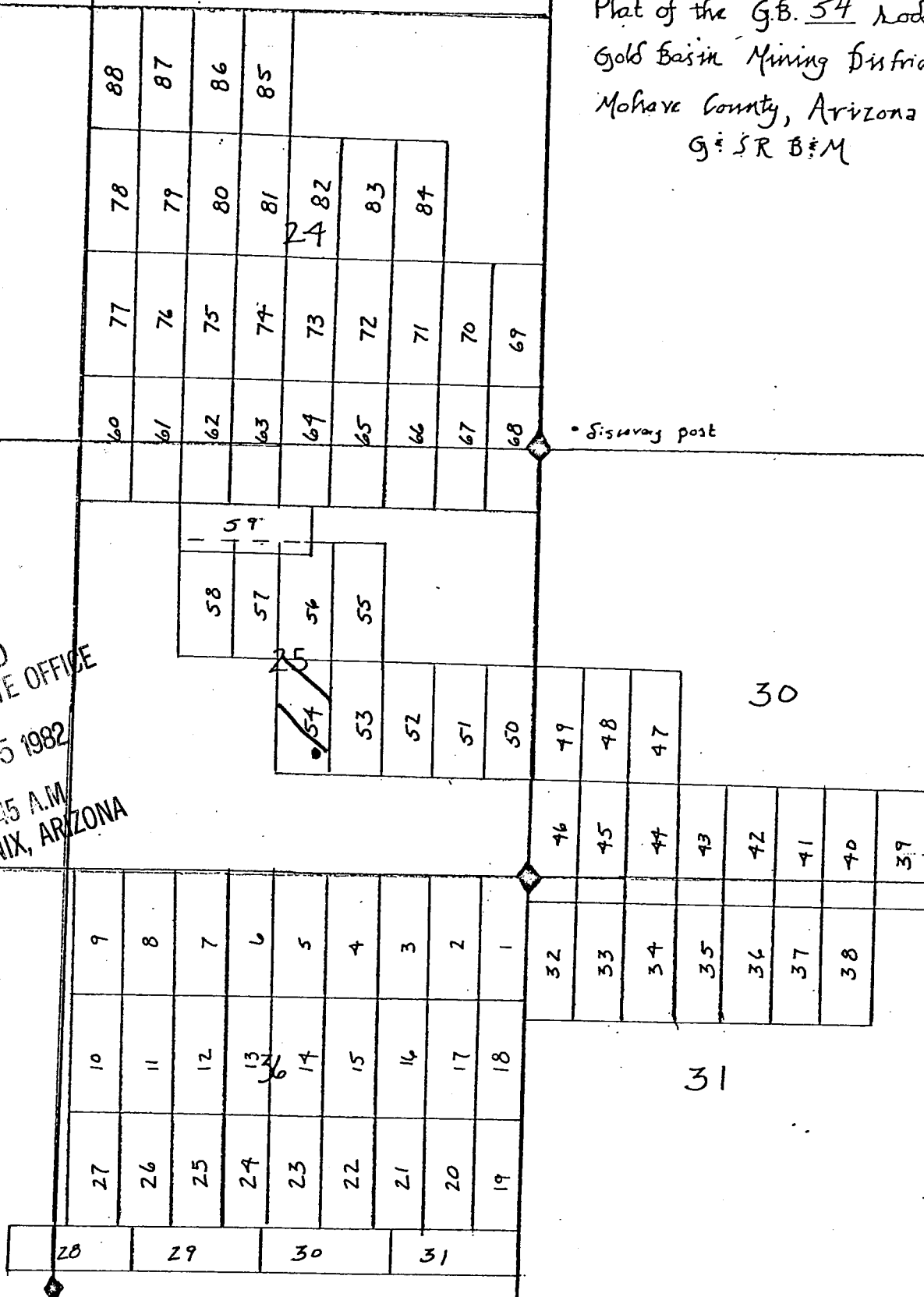
Plat of the G.B. 54 Lode Claim
Gold Basin Mining District
Mohave County, Arizona
G. S. R. B. M.

23

26

RECEIVED
B.L.M. AZ STATE OFFICE
APR 15 1982
07:45 A.M.
PHOENIX, ARIZONA

35



The surface boundaries of the claim are marked upon the ground as follows: Beginning at a 2x2 POST at a point in a 545°E direction 300 feet from the location monument (a 2x2 POST at which the location notice is posted) being the SE corner of said claim; from which the SE corner of Section 25 bears 562°E a distance of 2672 feet; thence W 600 feet to a 2x2 POST being at the SW corner of said claim; thence N 1500 feet to a 2x2 POST being at the NW corner of said claim; thence E 600 feet to a 2x2 POST being at the NE corner of said claim; thence S 1500 feet to the place of beginning.

INDEXED MINES
INDEXED

MICROFILMED

PROOFED

82-13524

Recorded at Request of

Coun & Ahern

MAR 22 1982 - 8 00 AM

in book

799

of Official Records, Page

340-341

Records of Mohave County, Arizona

by

Deputy Recorder



BOOK

799 PAGE 341

NOTICE OF MINING LOCATION
LODE CLAIM

TO ALL WHOM IT MAY CONCERN:

NOTICE IS HEREBY GIVEN that the G.B. 55 lode mining claim has been located by Pacific Coast Mines, Inc. whose address is 3075 Wilshire blvd., Los Angeles, California 90010, on the 17th day of March, 1982.

This claim is 1500 feet long measured along the centerline of the claim and 600 feet wide. This notice is posted on the location monument at the SW corner of the claim and the location monument is in Section 25, Township 28 North, Range 19 West, G & SRB&M, and is 10 feet from the S end and 1490 feet from the N end of this claim.

The general course of this claim is from North to South.

This claim is located in the Gold Basin Mining District, Mohave County, Arizona, and is located in Section(s) 25, T28N, R19W

G&SRB&M. The locality of the claim with reference to some natural object or permanent monument whereby the claim can be identified is as follows:

NE corner is about 4175 ft North and 1800 ft west of monumented SE corner sec 25, T28N, R19W

All done in accordance with the laws of the United States and the laws of Arizona (Section 27-202, A.R.S., as amended by Chapter 177, Laws of 1978).

DATED AND POSTED on the ground the day and year first above written.

Pacific Coast Mines, Inc.

Witnesses:

By CA Butler Locator

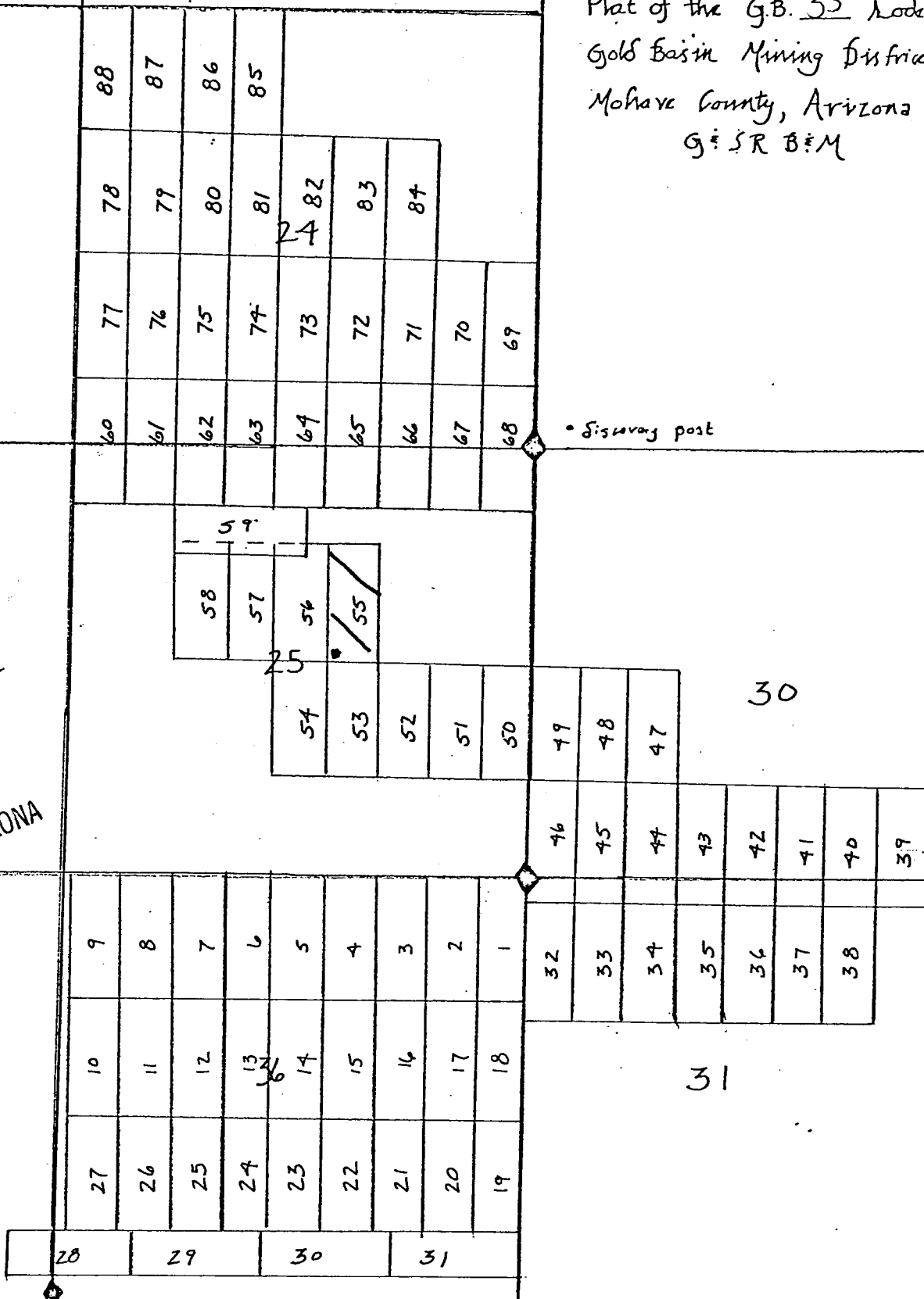
A MC 163556

RECEIVED
B.L.M. AZ STATE OFFICE
APR 15 1982
07:45 A.M.
PHOENIX, ARIZONA

Plat of the G.B. 55 *Node Claim*
Gold Basin Mining District
Mohave County, Arizona
G:SR B:M

23

26
RECEIVED
B.L.M. AZ STATE OFFICE
APR 15 1982
07:45 A.M.
PHOENIX, ARIZONA



35

31

The surface boundaries of the claim are marked upon the ground as follows: Beginning at a 2x2 POST at a point in a S 45° W direction 10 feet from the location monument (a 2x2 POST at which the location notice is posted) being the SW corner of said claim; from which the SE corner of Section 25 bears S 42° E a distance of 4815 feet; thence E 600 feet to a 2x2 POST being at the SE corner of said claim; thence N 1500 feet to a 2x2 POST being at the NE corner of said claim; thence W 600 feet to a 2x2 POST being at the NW corner of said claim; thence S 1500 feet to the place of beginning.

PROOFED 82-13525
INDEXED

Recorded at Request of Conn & Cherm

MAR 22 1982 - 8 00 AM

INDEXED MINES
MICROFILMED

in book 799 of Official Records, Page 342-343

Records of Mohave County, Arizona

K. G. Gumbert
Deputy Recorder



NOTICE OF MINING LOCATION
LODE CLAIM

TO ALL WHOM IT MAY CONCERN:

NOTICE IS HEREBY GIVEN that the G.B. 56 lode mining claim has been located by Pacific Coast Mines, Inc. whose address is 3075 Wilshire blvd., Los Angeles, California 90010, on the 17th day of March, 1982.

This claim is 1500 feet long measured along the centerline of the claim and 600 feet wide. This notice is posted on the location monument at the SE corner of the claim and the location monument is in Section 25, Township 28 North, Range 19 West, G & SRB&M, and is 10 feet from the S end and 1490 feet from the N end of this claim.

The general course of this claim is from North to South.

This claim is located in the Gold Basin Mining District, Mohave County, Arizona, and is located in Section(s) 25, T28N, R19W

G&SRB&M. The locality of the claim with reference to some natural object or permanent monument whereby the claim can be identified is as follows:

NE corner is about 4175 ft north and 2400 ft west
of monumented SE corner sec 25, T28N, R19W

All done in accordance with the laws of the United States and the laws of Arizona (Section 27-202, A.R.S., as amended by Chapter 177, Laws of 1978).

DATED AND POSTED on the ground the day and year first above written.

Pacific Coast Mines, Inc.

Witnesses:

By Ch Butler
Locator

RECEIVED
B.L.M. AZ STATE OFFICE
APR 15 1982
6:45 AM
PHOENIX, ARIZONA

R. 19 W.

R. 18 W.

Plat of the G.B. 56 Lode Claim
Gold Basin Mining District
Mohave County, Arizona
G. S. R. B. M.

23

26
RECEIVED
B.L.M. AZ STATE OFFICE
APR 15 1982
07:45 A.M.
PHOENIX, ARIZONA

• Survey post

30

35

31

The surface boundaries of the claim are marked upon the ground as follows: Beginning at a 2x2 POST at a point in a S 45° E direction 10 feet from the location monument (a 2x2 POST at which the location notice is posted) being the SE corner of said claim; from which the SE corner of Section 25 bears a distance of 4815 feet; thence W 600 feet to a 2x2 POST being at the SW corner of said claim; thence N 1500 feet to a 2x2 POST being at the NW corner of said claim; thence E 600 feet to a 2x2 POST being at the NE corner of said claim; thence S 1500 feet to the place of beginning.

PROOFED 82-13526

INDEXED MINES

Recorded at Request of County Clerk


INDEXED

MAR 22 1982 - 8 00 AM

MICROFILMED

in book 799 of Official Records, Page 344-345

Records of Mohave County, Arizona

By K. Chalkley
County Recorder

BOOK 799 PAGE 345

340

NOTICE OF MINING LOCATION
LODE CLAIM

TO ALL WHOM IT MAY CONCERN:

NOTICE, IS HEREBY GIVEN that the G.B. 57 lode mining claim has been located by Pacific Coast Mines, Inc. whose address is 3075 Wilshire blvd., Los Angeles, California 90010, on the 17th day of March, 1982.

This claim is 1500 feet long measured along the centerline of the claim and 600 feet wide. This notice is posted on the location monument at the SW corner of the claim and the location monument is in Section 25, Township 28 North, Range 19 West, G & SRB&M, and is 300 feet from the S end and 1200 feet from the N end of this claim.

The general course of this claim is from North to South.

This claim is located in the Gold Basin Mining District, Mohave County, Arizona, and is located in Section(s) 25, T28N, R19W

G&SRB&M. The locality of the claim with reference to some natural object or permanent monument whereby the claim can be identified is as follows:

NE corner is about 4175 ft north and 3000 ft west of monumented SE corner sec 25, T28N, R19W

All done in accordance with the laws of the United States and the laws of Arizona (Section 27-202, A.R.S., as amended by Chapter 177, Laws of 1978).

DATED AND POSTED on the ground the day and year first above written.

Pacific Coast Mines, Inc.

Witnesses:

By CA Butler Locator

A MC 163558

RECEIVED
BLM. AZ STATE OFFICE
APR 15 1982
07:45 A.M.
PHOENIX, ARIZONA

R. 18 W.

23

26

RECEIVED
B.L.M. AZ STATE OFFICE

APR 15 1982

07:45 A.M.
PHOENIX, ARIZONA

35

The surface boundaries of the claim are marked upon the ground as follows: Beginning at a 2x2 POST at a point in a S 25° W direction 300 feet from the location monument (a 2x2 POST at which the location notice is posted) being the SW corner of said claim; from which the SE corner of Section 25 bears S 54° E a distance of 513 feet; thence E 600 feet to a 2x2 POST being at the SE corner of said claim; thence N 1500 feet to a 2x2 POST being at the NE corner of said claim; thence W 600 feet to a 2x2 POST being at the NW corner of said claim; thence S 1500 feet to the place of beginning.

INDEXED
INDEXED MINES

Recorded at Request of

MAR 22 1982 -8 00 AM

MICROFILMED

in book 799 of Official Records, Page 346-347

Records of Mohave County, Arizona

Records of Mohave County, Arizona
By K. Gombert
Deputy Recorder

Deputy Recorder



BOOK 799 PAGE 347

NOTICE OF MINING LOCATION
LODE CLAIM

TO ALL WHOM IT MAY CONCERN:

NOTICE, IS HEREBY GIVEN that the G.B. 58 lode mining claim has been located by Pacific Coast Mines, Inc. whose address is 3075 Wilshire blvd., Los Angeles, California 90010, on the 17th day of March, 1982.

This claim is 1500 feet long measured along the centerline of the claim and 600 feet wide. This notice is posted on the location monument at the SE corner of the claim and the location monument is in Section 25, Township 28 North, Range 19 West, G & SRB&M, and is 300 feet from the S end and ~~1400~~ 1200 feet from the N end of this claim.

The general course of this claim is from North to South.

This claim is located in the Gold Basin Mining District, Mohave County, Arizona, and is located in Section(s) 25, T.28N, R.19W

G&SRB&M. The locality of the claim with reference to some natural object or permanent monument whereby the claim can be identified is as follows:

NE corner is about 4175 ft north and 3600 ft west of monumented SE corner 25, T.28N, R.19W

All done in accordance with the laws of the United States and the laws of Arizona (Section 27-202, A.R.S., as amended by Chapter 177, Laws of 1978).

DATED AND POSTED on the ground the day and year first above written.

Pacific Coast Mines, Inc.

Witnesses:

By *David Miller* Locator
Agent For C.A. Butler

RECEIVED
B.L.M. AZ STATE OFFICE
APR 15 1982
07:45 A.M.
PHOENIX, ARIZONA

R. 19 W.

R. 18 W.

Plat of the G.B. 58 Mode Claim
Gold Basin Mining District
Mohave County, Arizona
G. S. R. B. M.

23

• Survey post

26

RECEIVED
B.L.M. AZ STATE OFFICE
APR 15 1982

07:45 A.M.
PHOENIX, ARIZONA

30

31

35

28 29 30 31

The surface boundaries of the claim are marked upon the ground as follows: Beginning at a 2x2 POST at a point in a $54^{\circ}E$ direction 300 feet from the location monument (a 2x2 POST at which the location notice is posted) being the SE corner of said claim; from which the SE corner of Section 25 bears $55^{\circ}E$ a distance of 553 feet; thence W 600 feet to a 2x2 POST being at the SW corner of said claim; thence N 1500 feet to a 2x2 POST being at the NW corner of said claim; thence E 600 feet to a 2x2 POST being at the NE corner of said claim; thence S 1500 feet to the place of beginning.

PROOFED

82*13528

INDEXED MINES

INDEXED
MICROFILMED

Recorded at Request of

MAR 22 1982 - 8 00 AM

in book

799

of Official Records, Page

348-349

Records of Mohave County, Arizona


by

Dennis Recorder

Joan McCall

BOOK

799 PAGE 349



300

NOTICE OF MINING LOCATION
LODE CLAIM

TO ALL WHOM IT MAY CONCERN:

NOTICE IS HEREBY GIVEN that the G.B. 59 lode mining claim has been located by Pacific Coast Mines, Inc. whose address is 3075 Wilshire blvd., Los Angeles, California 90010, on the 18th day of March, 1982.

This claim is 1500 feet long measured along the centerline of the claim and 600 feet wide. This notice is posted on the location monument at the NW corner of the claim and the location monument is in Section 25, Township 28 North, Range 19 West, G & SRB&M, and is 300 feet from the W end and 1200 feet from the E end of this claim.

The general course of this claim is from East to West.

This claim is located in the Gold Basin Mining District, Mohave County, Arizona, and is located in Section(s) 25, T28N, R19W

G&SRB&M. The locality of the claim with reference to some natural object or permanent monument whereby the claim can be identified is as follows:

NE corner is about 4625 ft north and 2200 ft west of
monumented SE corner sec 25, T28N, R19W

All done in accordance with the laws of the United States and the laws of Arizona (Section 27-202, A.R.S., as amended by Chapter 177, Laws of 1978).

DATED AND POSTED on the ground the day and year first above written.

Pacific Coast Mines, Inc.

Witnesses:

By Cl Butler Locator

A MC 163560

RECEIVED
B.L.M. AZ STATE OFFICE
APR 15 1982
07:45 A.M.
PHOENIX, ARIZONA

R. 19 W.

R. 18 W.

Plat of the G.B. 59 Lode Claim
Gold Basin Mining District
Mohave County, Arizona
G. S. R. B. M.

23

26

RECEIVED
B.L.M. AZ STATE OFFICE

APR 15 1982

07:45 A.M.
PHOENIX, ARIZONA

Survey post

35

30

31

28 29 30 31

The surface boundaries of the claim are marked upon the ground as follows: Beginning at a 2x2 POST at a point in a N 45° W direction 300 feet from the location monument (a 2x2 POST at which the location notice is posted) being the NW corner of said claim; from which the SE corner of Section 25 bears S 45° E a distance of 624.8 feet; thence E 1500 feet to a 2x2 POST being at the NE corner of said claim; thence S 600 feet to a 2x2 POST being at the SE corner of said claim; thence W 1500 feet to a 2x2 POST being at the SW corner of said claim; thence N 600 feet to the place of beginning.

INDEXED

INDEXED MINES

MICROFILMED

PROOFED

Recorded at Request of

MAR 22 1982 -8 00 AM

in book 799 of Official Records, Page 350-351

Records of Mohave County, Arizona

By

Deputy Recorder

Joan McCall

Recorder

1864

BOOK 799 PAGE 351

300

NOTICE OF MINING LOCATION
LODE CLAIM

TO ALL WHOM IT MAY CONCERN:

NOTICE, IS HEREBY GIVEN that the G.B. 60 lode mining claim has been located by Pacific Coast Mines, Inc. whose address is 3075 Wilshire blvd., Los Angeles, California 90010, on the 17th day of March, 1982.

This claim is 1500 feet long measured along the centerline of the claim and 600 feet wide. This notice is posted on the location monument at the NE corner of the claim and the location monument is in Section 24, Township 28 North, Range 19 West, G & SRB&M, and is 10 feet from the N end and 1490 feet from the S end of this claim.

The general course of this claim is from North to South

This claim is located in the Gold Basin Mining District, Mohave County, Arizona, and is located in Section(s) 24, 25, T28N, R19W

G&SRB&M. The locality of the claim with reference to some natural object or permanent monument whereby the claim can be identified is as follows:

NE corner is about 750 ft north and 4800 ft west
of monumented SE corner sec 24, T28N, R19W

All done in accordance with the laws of the United States and the laws of Arizona (Section 27-202, A.R.S., as amended by Chapter 177, Laws of 1978).

DATED AND POSTED on the ground the day and year first above written.

Pacific Coast Mines, Inc.

Witnesses:

By CA Buttle
Locator

A MC 163561

RECEIVED
B.L.M. AZ STATE OFFICE
APR 15 1982
07:45 A.M.
PHOENIX, ARIZONA

R. 19 W.

R. 18 W.

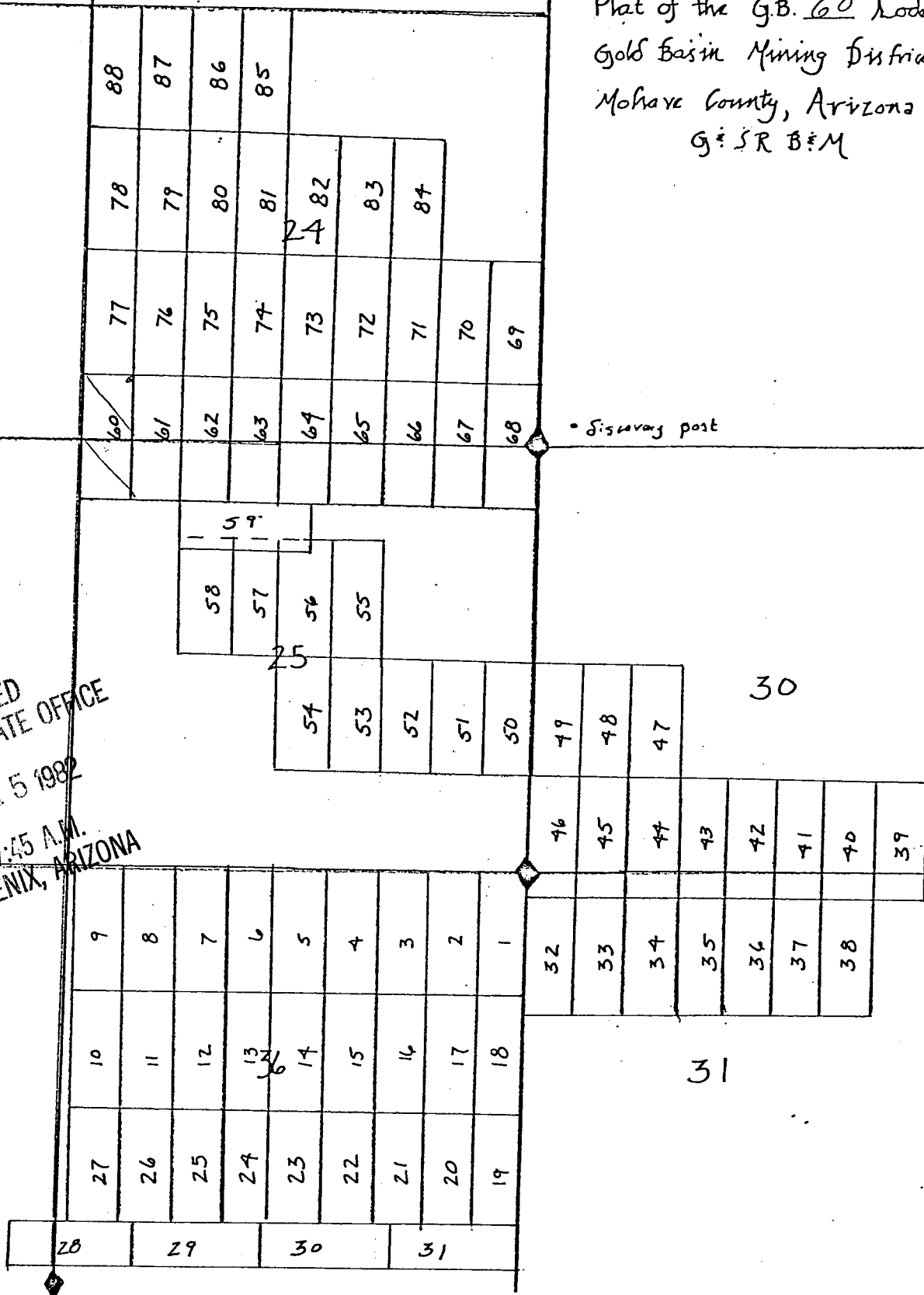
Plat of the G.B. 60 Lode Claim
Gold Basin Mining District
Mohave County, Arizona
G. S. R. B. M.

23

26

RECEIVED
B.L.M. AZ STATE OFFICE
APR 15 1982
07:45 A.M.
PHOENIX, ARIZONA

35



The surface boundaries of the claim are marked upon the ground as follows: Beginning at a 2x2 POST at a point in a N 45° E direction 10 feet from the location monument (a 2x2 POST at which the location notice is posted) being the NE corner of said claim; from which the SE corner of Section 24 bears S 80° E a distance of 4850 feet; thence W 600 feet to a 2x2 POST being at the NW corner of said claim; thence S 1500 feet to a 2x2 POST being at the SW corner of said claim; thence E 600 feet to a 2x2 POST being at the SE corner of said claim; thence N 1500 feet to the place of beginning.

PROOFED 82-13530

INDEXED MINES

Recorded at Request of Joan McCall

INDEXED

MAR 22 1982 - 8 00 AM

MICROFILMED

in book 799 of Official Records, Page 352-353

Records of Mohave County, Arizona

Joan McCall
Deputy Recorder



NOTICE OF MINING LOCATION
LODE CLAIM

TO ALL WHOM IT MAY CONCERN:

NOTICE IS HEREBY GIVEN that the G.B. 61 lode mining claim has been located by Pacific Coast Mines, Inc. whose address is 3075 Wilshire blvd., Los Angeles, California 90010, on the 17th day of March, 1982.

This claim is 1500 feet long measured along the centerline of the claim and 600 feet wide. This notice is posted on the location monument at the N corner of the claim and the location monument is in Section 24, Township 28 North, Range 19 West, G & SRB&M, and is 10 feet from the N end and 1490 feet from the S end of this claim.

The general course of this claim is from North to South.

This claim is located in the Gold Basin Mining District, Mohave County, Arizona, and is located in Section(s) 24, 25, T28N, R19W

G&SRB&M. The locality of the claim with reference to some natural object or permanent monument whereby the claim can be identified is as follows:

NE corner is about 750 ft north and 4200 ft west of
monumented SE corner sec 24, T28N, R19W

All done in accordance with the laws of the United States and the laws of Arizona (Section 27-202, A.R.S., as amended by Chapter 177, Laws of 1978).

DATED AND POSTED on the ground the day and year first above written.

Pacific Coast Mines, Inc.

Witnesses:

By CA Butley Locator

RECEIVED
B.L.M. AZ STATE OFFICE

APR 15 1982

07:45 A.M.
PHOENIX, ARIZONA

R. 19 W.

R. 18 W.

Plat of the G.B. 61 Road Claim
 Gold Basin Mining District
 Mohave County, Arizona
 G. S. R. B. & M.

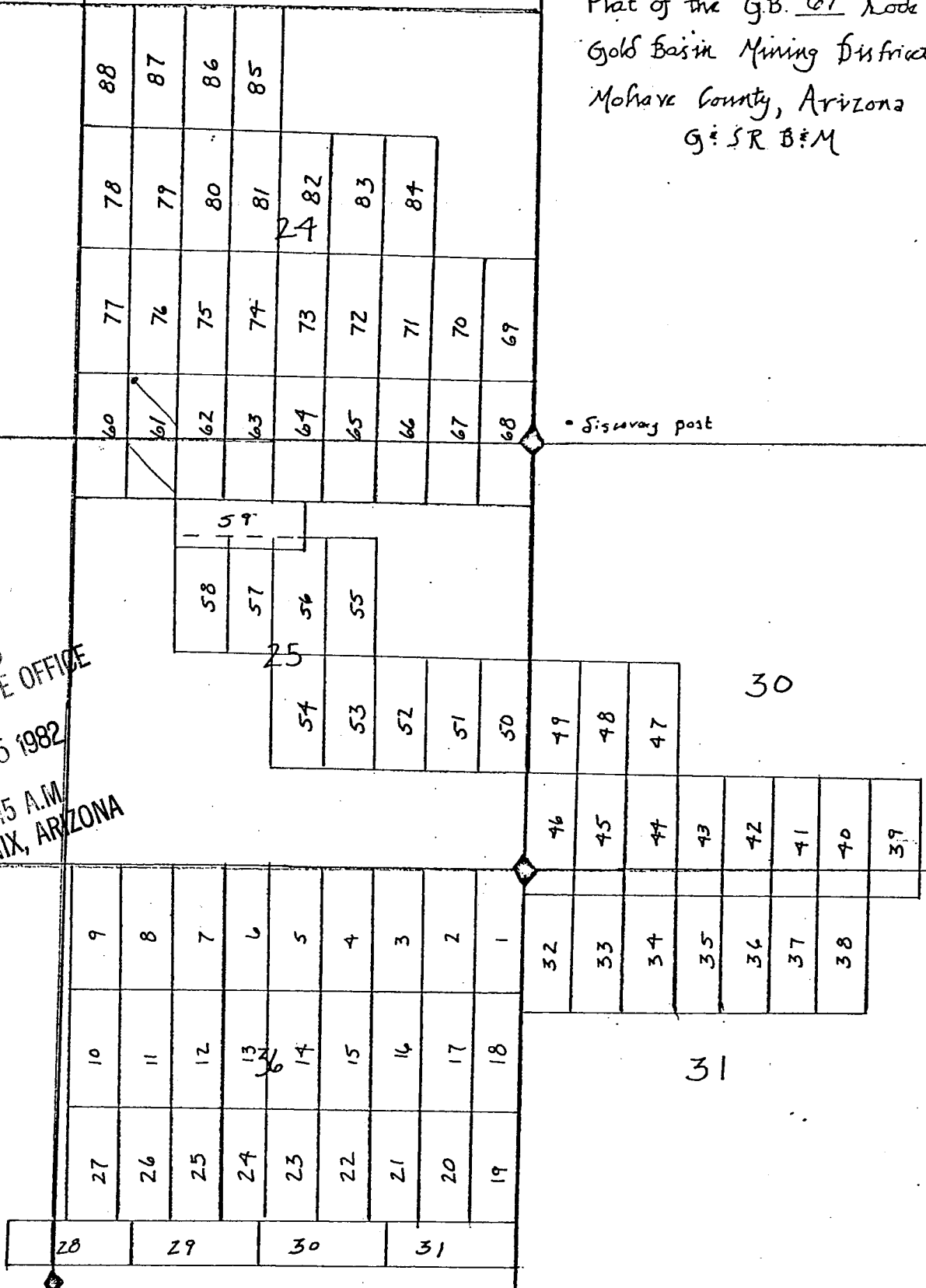
23

26

RECEIVED
 B.L.M. AZ STATE OFFICE
 APR 15 1982

07:45 A.M.
 PHOENIX, ARIZONA

35



The surface boundaries of the claim are marked upon the ground as follows: Beginning at a 2x2 POST at a point in a N 45° W direction 10 feet from the location monument (a 2x2 POST at which the location notice is posted) being the NW corner of said claim; from which the SE corner of Section 24 bears S 80° E a distance of 4858 feet; thence E 600 feet to a 2x2 POST being at the NE corner of said claim; thence S 1500 feet to a 2x2 POST being at the SE corner of said claim; thence N 600 feet to a 2x2 POST being at the SW corner of said claim; thence N 1500 feet to the place of beginning.

INDEXED

INDEXED MINES

MICROFILMED

PROOFED

82-13531

Recorded at Request of

MAR 22 1982 - 8 00 AM

in book

799

of Official Records, Page


354-355

Records of Mohave County, Arizona

BOOK

799 FACE 355

County Recorder



NOTICE OF MINING LOCATION
LODE CLAIM

TO ALL WHOM IT MAY CONCERN:

NOTICE, IS HEREBY GIVEN that the G.B. 62 lode mining claim has been located by Pacific Coast Mines, Inc. whose address is 3075 Wilshire blvd., Los Angeles, California 90010, on the 17th day of March, 1982.

This claim is 1500 feet long measured along the centerline of the claim and 600 feet wide. This notice is posted on the location monument at the NE corner of the claim and the location monument is in Section 24, Township 28 North, Range 19 West, G & SRB&M, and is 10 feet from the N end and 1490 feet from the S end of this claim.

The general course of this claim is from North to South.

This claim is located in the Gold Basin Mining District, Mohave County, Arizona, and is located in Section(s) 24, 25, T28N, R19W

G&SRB&M. The locality of the claim with reference to some natural object or permanent monument whereby the claim can be identified is as follows:

NE corner is about 750 ft north and 3600 ft west of
monumented SE corner sec 24, T28N, R19W

All done in accordance with the laws of the United States and the laws of Arizona (Section 27-202, A.R.S., as amended by Chapter 177, Laws of 1978).

DATED AND POSTED on the ground the day and year first above written.

Pacific Coast Mines, Inc.

Witnesses:

By CA Butler Locator

RECEIVED
B.L.M. AZ STATE OFFICE

APR 15 1982

07:45 A.M.
PHOENIX, ARIZONA

R. 19 W. R. 18 W.

Plat of the G.B. 602 Node Claim
Gold Basin Mining District
Mohave County, Arizona
G.S.R.B.M.

23

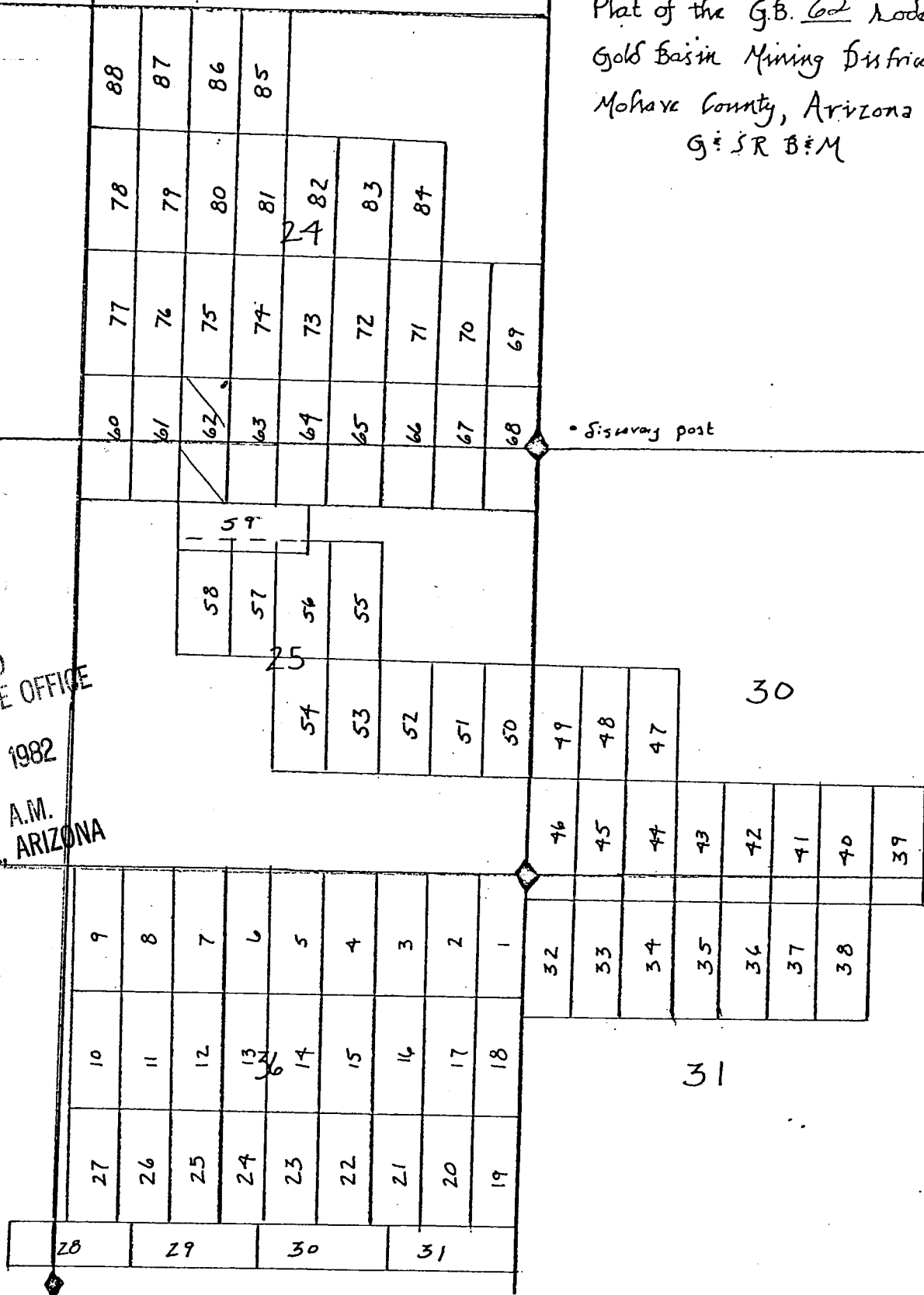
26

RECEIVED
B.L.M. AZ STATE OFFICE

APR 15 1982

07:45 A.M.
PHOENIX, ARIZONA

35



The surface boundaries of the claim are marked upon the ground as follows: Beginning at a 2x2 POST at a point in a NE 45° direction 10 feet from the location monument (a 2x2 POST at which the location notice is posted) being the NE corner of said claim; from which the SE corner of Section 24 bears S 77° E a distance of 367 feet; thence W 600 feet to a 2x2 POST being at the NW corner of said claim; thence S 1500 feet to a 2x2 POST being at the SW corner of said claim; thence E 600 feet to a 2x2 POST being at the SE corner of said claim; thence N 1500 feet to the place of beginning. **PROOFED**

INDEXED MINES
INDEXED
MICROFILMED

82-13532

Recorded at Request of Carroll Adams

MAR 22 1982 - 8 00 AM

in book 799 of Official Records, Page 356-357

Records of Mohave County, Arizona

by K. C. [Signature]
County Recorder



BOOK 799 PAGE 357

323

NOTICE OF MINING LOCATION
LODE CLAIM

TO ALL WHOM IT MAY CONCERN:

NOTICE, IS HEREBY GIVEN that the G.B. 63 lode mining claim has been located by Pacific Coast Mines, Inc. whose address is 3075 Wilshire blvd., Los Angeles, California 90010, on the 17th day of March, 1982.

This claim is 1500 feet long measured along the centerline of the claim and 600 feet wide. This notice is posted on the location monument at the NW corner of the claim and the location monument is in Section 24, Township 28 North, Range 19 West, G & SRB&M, and is 10 feet from the N end and 1490 feet from the S end of this claim.

The general course of this claim is from North to South.

This claim is located in the Gold Basin Mining District, Mohave County, Arizona, and is located in Section(s) 24, 25, T28N, R19W

G&SRB&M. The locality of the claim with reference to some natural object or permanent monument whereby the claim can be identified is as follows:

NE corner is about 750 ft north and 3000 ft west of
monumented SE corner sec 24, T28N, R19W

All done in accordance with the laws of the United States and the laws of Arizona (Section 27-202, A.R.S., as amended by Chapter 177, Laws of 1978).

DATED AND POSTED on the ground the day and year first above written.

Pacific Coast Mines, Inc.

Witnesses:

By Ch Butler
Locator

RECEIVED
B.L.M. AZ STATE OFFICE
APR 15 1982
07:45 A.M.
PHOENIX, ARIZONA

A MC 163564

R. 19 W.

R. 18 W.

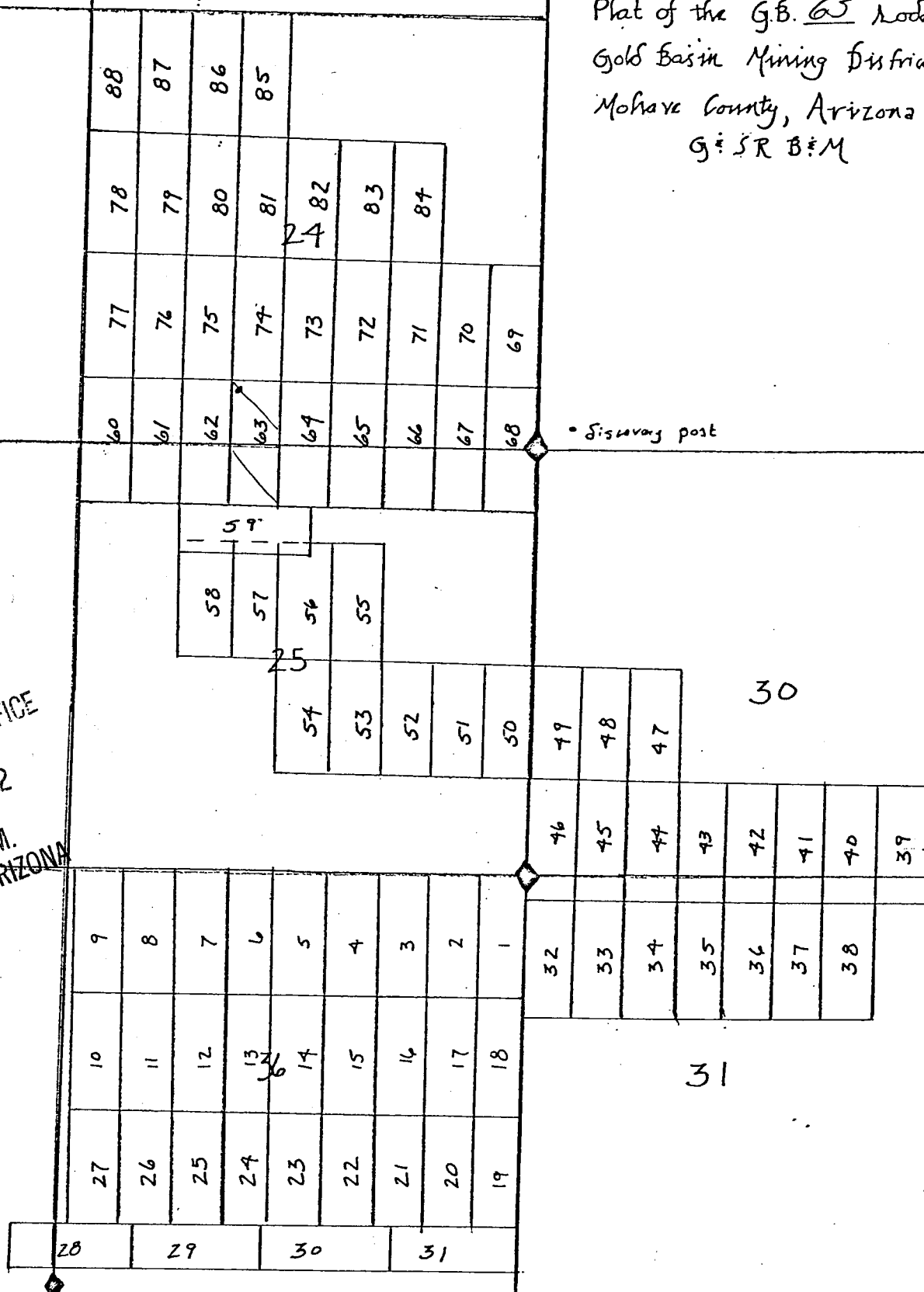
Plat of the G.B. 63 Lode Claim
Gold Basin Mining District
Mohave County, Arizona
G. S. R. B. M.

23

26

RECEIVED
B.L.M. AZ STATE OFFICE
APR 15 1982
07:45 A.M.
PHOENIX, ARIZONA

35



The surface boundaries of the claim are marked upon the ground as follows: Beginning at a 2x2 POST at a point in a N 45° W direction 10 feet from the location monument (a 2x2 POST at which the location notice is posted) being the NE corner of said claim; from which the SE corner of Section 24 bears S 77° E a distance of 367 feet; thence E 600 feet to a 2x2 POST being at the NE corner of said claim; thence S 1500 feet to a 2x2 POST being at the SE corner of said claim; thence W 600 feet to a 2x2 POST being at the SW corner of said claim; thence N 1500 feet to the place of beginning.

INDEXED

INDEXED MINES

MICROFILMED

PROOFED

Recorded at Request of Conn & Ahern


MAR 22 1982 - 8 00 AM

in book 799 of Official Records, Page 358-359

Records of Mohave County, Arizona

By

Deputy Recorder



BOOK

799 PAGE 359

300

NOTICE OF MINING LOCATION
LODE CLAIM

TO ALL WHOM IT MAY CONCERN:

NOTICE IS HEREBY GIVEN that the G.B. 64 lode mining claim has been located by Pacific Coast Mines, Inc. whose address is 3075 Wilshire blvd., Los Angeles, California 90010, on the 17th day of March, 1982.

This claim is 1500 feet long measured along the centerline of the claim and 600 feet wide. This notice is posted on the location monument at the NE corner of the claim and the location monument is in Section 24, Township 28 North, Range 19 West, G & SRB&M, and is 10 feet from the N end and 490 feet from the S end of this claim.

The general course of this claim is from North to South.

This claim is located in the Gold Basin Mining District, Mohave County, Arizona, and is located in Section(s) 24, 25, T28N, R19W

G&SRB&M. The locality of the claim with reference to some natural object or permanent monument whereby the claim can be identified is as follows:

NE corner is about 750 ft north and 2400 ft west
of monumented SE corner sec 24, T28N, R19W

All done in accordance with the laws of the United States and the laws of Arizona (Section 27-202, A.R.S., as amended by Chapter 177, Laws of 1978).

DATED AND POSTED on the ground the day and year first above written.

Pacific Coast Mines, Inc.

Witnesses:

By CA Butler
Locator

A MC 163565

RECEIVED
B.L.M. AZ STATE OFFICE
APR 15 1982
07:45 A.M.
PHOENIX, ARIZONA

Plat of the G.B. 64 *Node Claim*
Gold Basin Mining District
Mohave County, Arizona
G: SR B:M

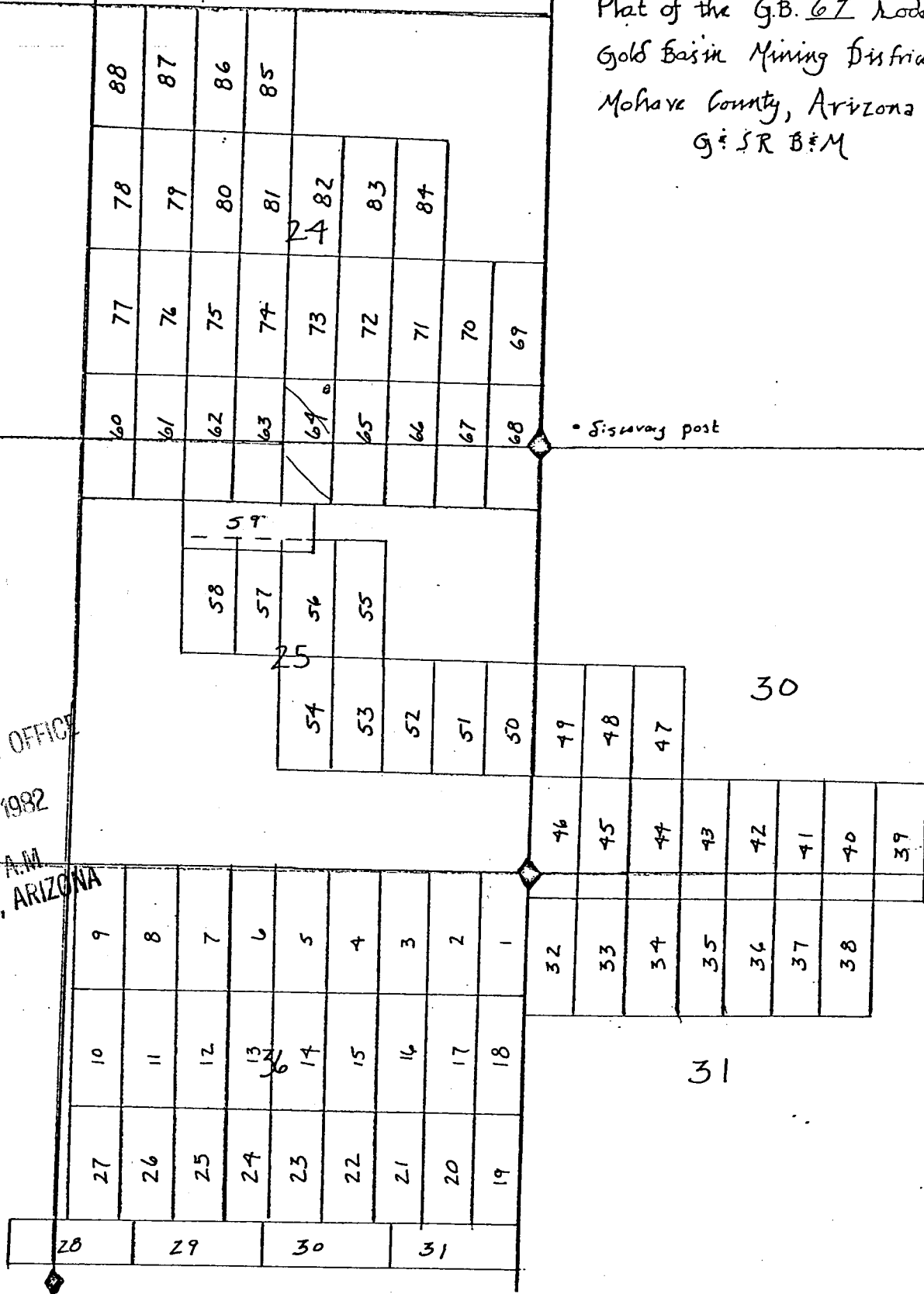
23

26

RECEIVED
B.L.M. AZ STATE OFFICE
APR 15 1982

07:45 A.M.
PHOENIX, ARIZONA

35



The surface boundaries of the claim are marked upon the ground as follows: Beginning at a 2x2 POST at a point in a N 45° E direction 10 feet from the location monument (a 2x2 POST at which the location notice is posted) being the NE corner of said claim; from which the SE corner of Section 24 bears S 72° E a distance of 375 feet; thence W 600 feet to a 2x2 POST being at the NW corner of said claim; thence S 1500 feet to a 2x2 POST being at the SW corner of said claim; thence E 600 feet to a 2x2 POST being at the SE corner of said claim; thence N 1500 feet to the place of beginning.

INDEXED MINES
INDEXED
MICROFILMED


PROOFED 82-13534

Recorded at Request of Donna Ahern
MAR 22 1982 - 8 00 AM

in book 799 of Official Records, Page 360-361

Records of Mohave County, Arizona

By J. J. Campbell
Deputy Recorder



NOTICE OF MINING LOCATION
LODE CLAIM

TO ALL WHOM IT MAY CONCERN:

NOTICE IS HEREBY GIVEN that the G.B. 65 lode mining claim has been located by Pacific Coast Mines, Inc. whose address is 3075 Wilshire blvd., Los Angeles, California 90010, on the 17th day of March, 1982.

This claim is 1500 feet long measured along the centerline of the claim and 600 feet wide. This notice is posted on the location monument at the NW corner of the claim and the location monument is in Section 24, Township 28 North, Range 19 West, G & SRB&M, and is 10 feet from the N end and 1490 feet from the S end of this claim.

The general course of this claim is from North to South.

This claim is located in the Gold Basin Mining District, Mohave County, Arizona, and is located in Section(s) 24, 25, T28N, R19W

G&SRB&M. The locality of the claim with reference to some natural object or permanent monument whereby the claim can be identified is as follows:

NE corner is about 750ft north and 1800ft west of
monumented SE corner sec 24, T28N, R19W

All done in accordance with the laws of the United States and the laws of Arizona (Section 27-202, A.R.S., as amended by Chapter 177, Laws of 1978).

DATED AND POSTED on the ground the day and year first above written.

Pacific Coast Mines, Inc.

Witnesses:

By CA Butley Locator

RECEIVED
B.L.M. AZ STATE OFFICE
APR 15 1982
07:45 A.M.
PHOENIX, ARIZONA

R. 19 W. R. 18 W.

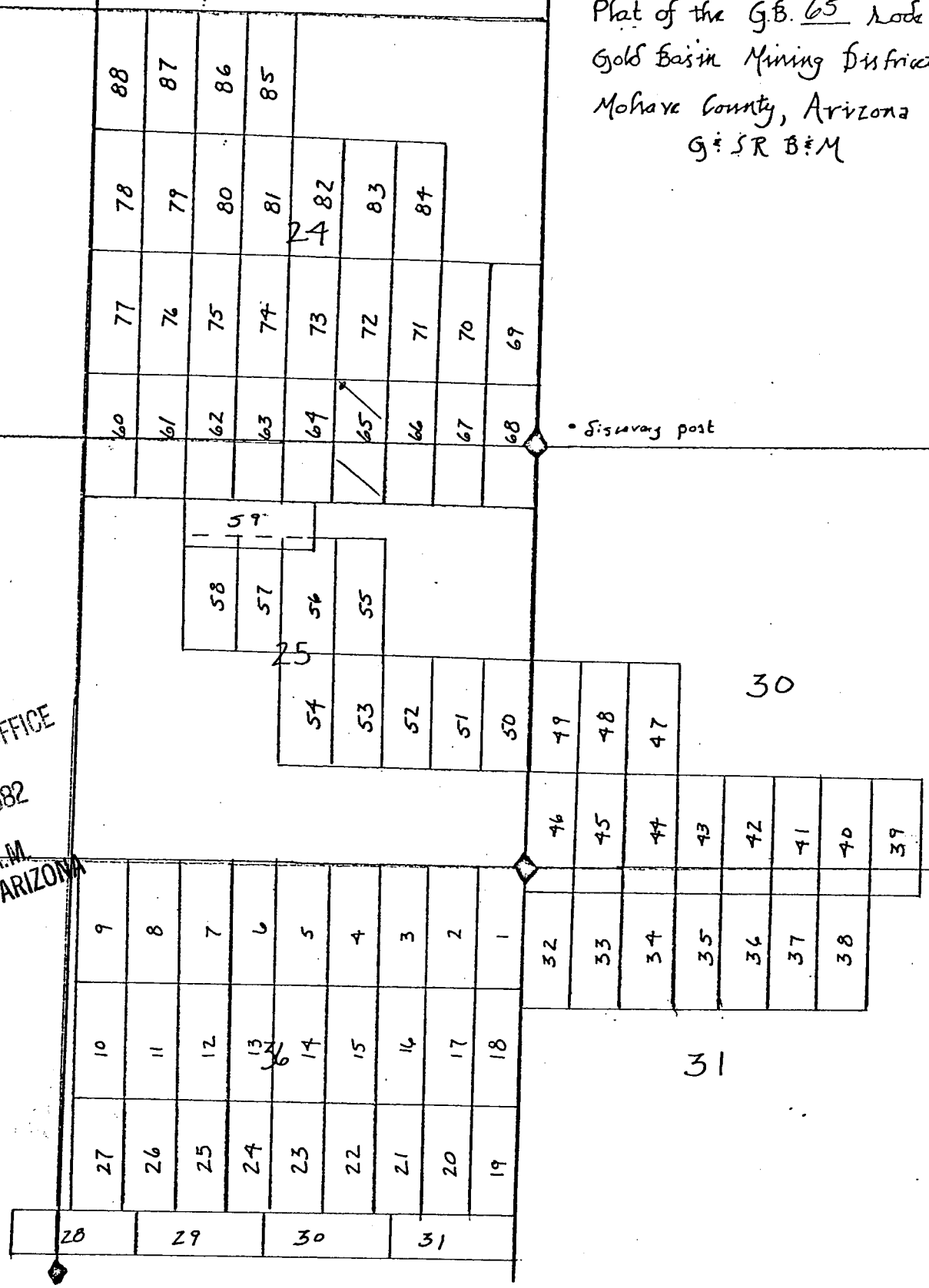
Plat of the G.B. 65 Lode Claim
Gold Basin Mining District
Mohave County, Arizona
G:SR B:M

23

26

RECEIVED
B.L.M. AZ STATE OFFICE
APR 15 1982
07:45 A.M.
PHOENIX, ARIZONA

35



The surface boundaries of the claim are marked upon the ground as follows: Beginning at a 2x2 POST at a point in a N 45° W direction 10 feet from the location monument (a 2x2 POST at which the location notice is posted) being the NW corner of said claim; from which the SE corner of Section 24 bears S 72° E a distance of 2515 feet; thence E 600 feet to a 2x2 POST being at the NE corner of said claim; thence S 1500 feet to a 2x2 POST being at the SE corner of said claim; thence W 600 feet to a 2x2 POST being at the SW corner of said claim; thence N 1500 feet to the place of beginning.

INDEXED PROOFED 82-13535
INDEXED MINES Recorded at Request of Joan McCall
MAR 22 1982 - 8 00 AM
MICROFILMED in book 799 of Official Records, Page 362-363
Records of Mohave County, Arizona
K. G. Gumberton
Deputy Recorder



NOTICE OF MINING LOCATION
LODE CLAIM

TO ALL WHOM IT MAY CONCERN:

NOTICE, IS HEREBY GIVEN that the G.B. 66 lode mining claim has been located by Pacific Coast Mines, Inc. whose address is 3075 Wilshire blvd., Los Angeles, California 90010, on the 17th day of March, 1982.

This claim is 1500 feet long measured along the centerline of the claim and 600 feet wide. This notice is posted on the location monument at the NE corner of the claim and the location monument is in Section 24, Township 28 North, Range 19 West, G & SRB&M, and is 10 feet from the N end and 1490 feet from the S end of this claim.

The general course of this claim is from North to South.

This claim is located in the Gold Basin Mining District, Mohave County, Arizona, and is located in Section(s) 24, 25, T28N, R19W

G&SRB&M. The locality of the claim with reference to some natural object or permanent monument whereby the claim can be identified is as follows:

NE corner is about 750 ft north and 1200 ft west
of monumented SE corner sec 24, T28N, R19W

All done in accordance with the laws of the United States and the laws of Arizona (Section 27-202, A.R.S., as amended by Chapter 177, Laws of 1978).

DATED AND POSTED on the ground the day and year first above written.

Pacific Coast Mines, Inc.

Witnesses:

By CA Butler Locator

A MC 163567

RECEIVED
B.L.M. AZ STATE OFFICE
APR 15 1982
07:45 A.M.
PHOENIX, ARIZONA

R. 19 W.

P. 18 W.

Plat of the G.B. 66 Mode Claim
Gold Basin Mining District
Mohave County, Arizona
G: SR B:M

23

26

RECEIVED
B.L.M. AZ STATE OFFICE

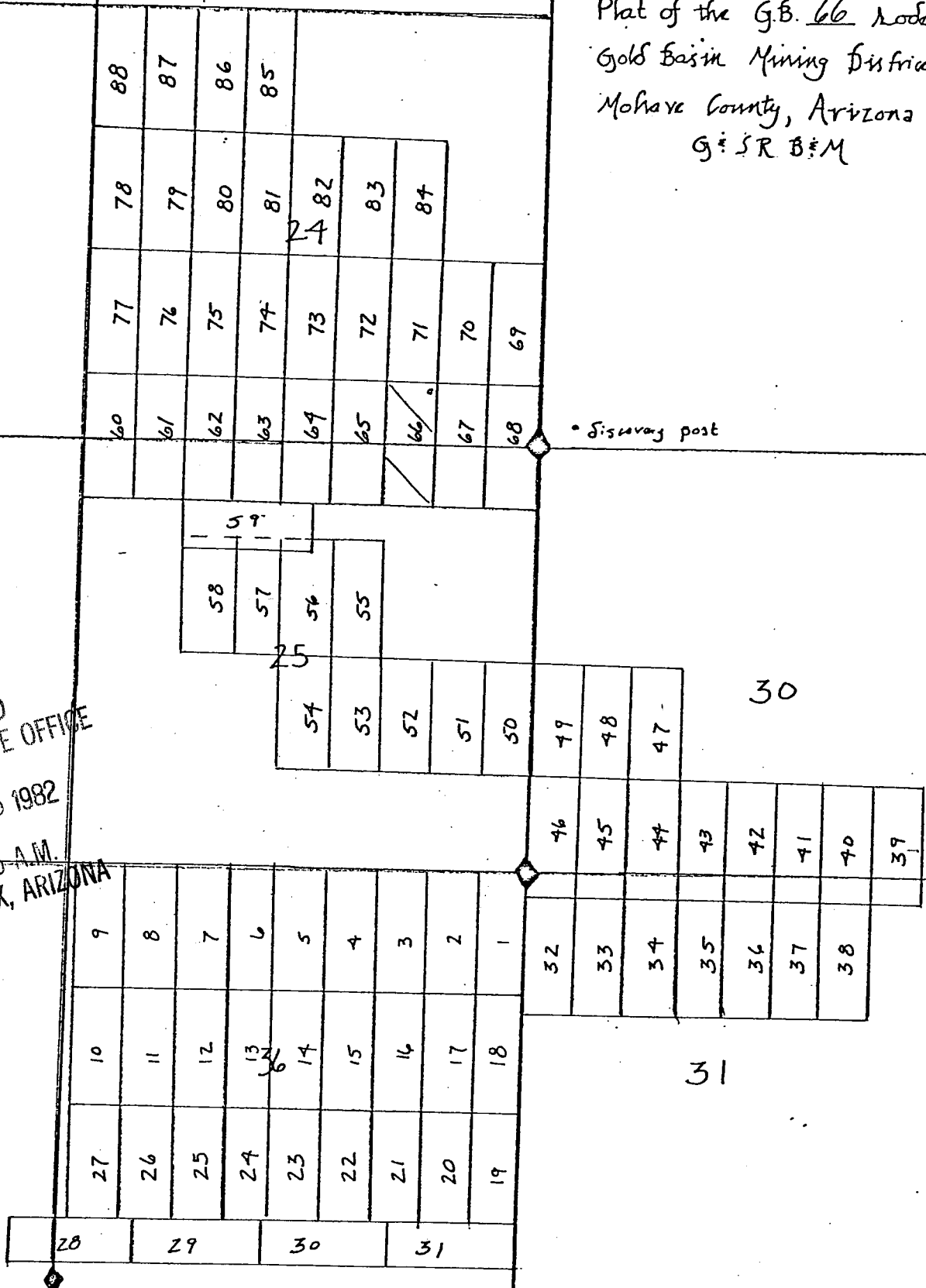
APR 15 1982

07:45 A.M.
PHOENIX, ARIZONA

35

30

31



The surface boundaries of the claim are marked upon the ground as follows: Beginning at a 2x2 POST at a point in a N 45° E direction 10 feet from the location monument (a 2x2 POST at which the location notice is posted) being the NE corner of said claim; from which the SE corner of Section 24 bears 55° E a distance of 145 feet; thence N 600 feet to a 2x2 POST being at the NE corner of said claim; thence S 1500 feet to a 2x2 POST being at the SW corner of said claim; thence E 600 feet to a 2x2 POST being at the SE corner of said claim; thence N 1500 feet to the place of beginning.

INDEXED MINES

INDEXED

MICROFILMED

PROOFED 82-13536

Recorded at Request of

MAR 22 1982 - 8 00 AM

in book

799


of Official Records, Page

364-365

Records of Mohave County, Arizona

By

Day Recorder



BOOK

799 PAGE 365

300

NOTICE OF MINING LOCATION
LODE CLAIM

TO ALL WHOM IT MAY CONCERN:

NOTICE IS HEREBY GIVEN that the G.B. 67 lode mining claim has been located by Pacific Coast Mines, Inc. whose address is 3075 Wilshire Blvd., Los Angeles, California 90010, on the 17th day of March, 1982.

This claim is 1500 feet long measured along the centerline of the claim and 600 feet wide. This notice is posted on the location monument at the NE corner of the claim and the location monument is in Section 24, Township 28 North, Range 19 West, G & SRB&M, and is 10 feet from the N end and 1490 feet from the S end of this claim.

The general course of this claim is from North to South.

This claim is located in the Gold Basin Mining District, Mohave County, Arizona, and is located in Section(s) 24, 25, T28N, R19W

G&SRB&M. The locality of the claim with reference to some natural object or permanent monument whereby the claim can be identified is as follows:

NE corner is about 750ft north and 600ft west of
monumented SE corner sec 24, T28N, R19W

All done in accordance with the laws of the United States and the laws of Arizona (Section 27-202, A.R.S., as amended by Chapter 177, Laws of 1978).

DATED AND POSTED on the ground the day and year first above written.

Pacific Coast Mines, Inc.

Witnesses:

By CA Butler
Locator

A MC 163568

RECEIVED
B.L.M. AZ STATE OFFICE
APR 15 1982
07:45 A.M.
PHOENIX, ARIZONA

R. 19 W.

R. 18 W.

Plat of the G.B. 67 Road Claim
Gold Basin Mining District
Mohave County, Arizona
G & S R B & M

23

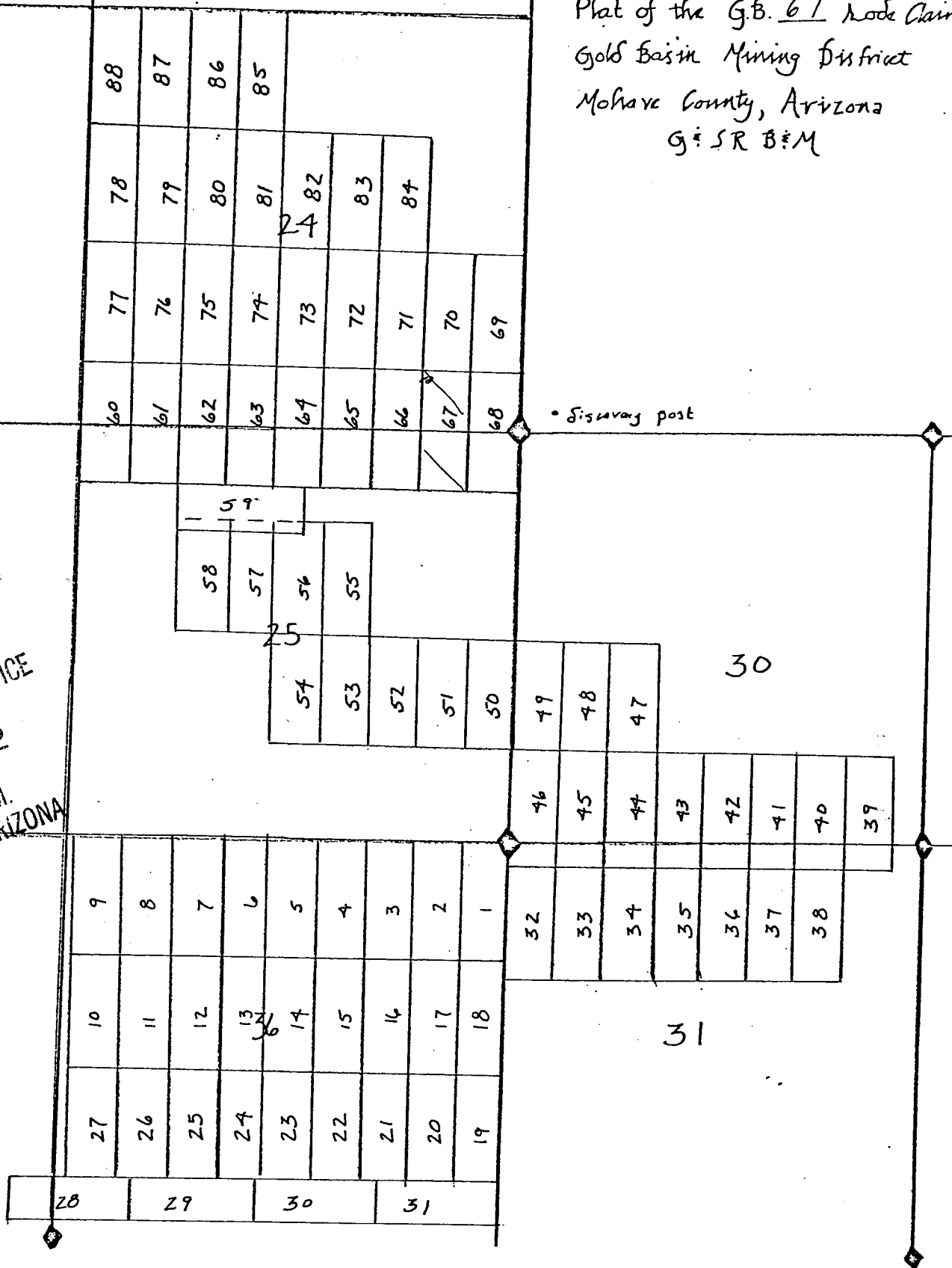
26

RECEIVED
B.L.M. AZ STATE OFFICE
APR 15 1982
07:45 A.M.
PHOENIX, ARIZONA

35

30

31



The surface boundaries of the claim are marked upon the ground as follows: Beginning at a 2x2 POST at a point in a N 45° W direction 10 feet from the location monument (a 2x2 POST at which the location notice is posted) being the NW corner of said claim; from which the SE corner of Section 24 bears 55° E a distance of 1415 feet; thence E 600 feet to a 2x2 POST being at the NE corner of said claim; thence S 1500 feet to a 2x2 POST being at the SE corner of said claim; thence W 600 feet to a 2x2 POST being at the SW corner of said claim; thence N 1500 feet to the place of beginning.

82-13537

INDEXED
INDEXED MINES

PROOFED

Recorded at Request of Corn & Ahern


MAR 22 1982 - 8 00 AM

MICROFILMED

in book 799 of Official Records, Page 366-367

Records of Mohave County, Arizona

Joan McCall
Recorder



BOOK 799 PAGE 367

NOTICE OF MINING LOCATION
LODE CLAIM

TO ALL WHOM IT MAY CONCERN:

NOTICE, IS HEREBY GIVEN that the G.B. 68 lode mining claim has been located by Pacific Coast Mines, Inc. whose address is 3075 Wilshire blvd., Los Angeles, California 90010, on the 17th day of March, 1982.

This claim is 1500 feet long measured along the centerline of the claim and 600 feet wide. This notice is posted on the location monument at the NW corner of the claim and the location monument is in Section 24, Township 28 North, Range 19 West, G & SRB&M, and is 10 feet from the N end and 1490 feet from the S end of this claim.

The general course of this claim is from North to South.

This claim is located in the Gold Basin Mining District, Mohave County, Arizona, and is located in Section(s) 24, 25, T28N, R19W

G&SRB&M. The locality of the claim with reference to some natural object or permanent monument whereby the claim can be identified is as follows:

NE corner is 750ft north of monumented SE corner sec 24, T28N, R19W.

All done in accordance with the laws of the United States and the laws of Arizona (Section 27-202, A.R.S., as amended by Chapter 177, Laws of 1978).

DATED AND POSTED on the ground the day and year first above written.

Pacific Coast Mines, Inc.

Witnesses:

By CA Butler
Locator

A MC 163569

RECEIVED
B.L.M. AZ STATE OFFICE
APR 15 1982
07:45 A.M.
PHOENIX, ARIZONA

R. 18 W.

Plat of the G.B. 68 Lode Claim
Gold Basin Mining District
Mohave County, Arizona
G: S R B & M

23

26

RECEIVED
B.L.M. AZ STATE OFFICE
APR 15 1982

07:45 A.M.
PHOENIX, ARIZONA

35

30

31

The surface boundaries of the claim are marked upon the ground as follows: Beginning at a 2x2 POST at a point in a N 45° W direction 10 feet from the location monument (a 2x2 POST at which the location notice is posted) being the NW corner of said claim; from which the SE corner of Section 24 bears S 40° E a distance of 961 feet; thence E 600 feet to a 2x2 POST being at the NE corner of said claim; thence S 1500 feet to a 2x2 POST being at the SE corner of said claim; thence W 600 feet to a 2x2 POST being at the SW corner of said claim; thence N 1500 feet to the place of beginning. PROOFEN

PROOFED

INDEXED MINES

82-13538

INDEXED

Recorded at Request of

MICROFILMED

MAR 22 1982 -8 00 AM

in book 799 of Official Records, Page 368-369


Records of Mohave County, Arizona

3v

Deputy Recorder

BOOK

799 PAGE 369



NOTICE OF MINING LOCATION
LODE CLAIM

TO ALL WHOM IT MAY CONCERN:

NOTICE IS HEREBY GIVEN that the E.B. 69 lode mining claim has been located by Pacific Coast Mines, Inc. whose address is 3075 Wilshire blvd., Los Angeles, California 90010, on the 17th day of March, 1982.

This claim is 1500 feet long measured along the centerline of the claim and 600 feet wide. This notice is posted on the location monument at the SW corner of the claim and the location monument is in Section 24, Township 28 North, Range 19 West, G & SRB&M, and is 10 feet from the S end and 1490 feet from the N end of this claim.

The general course of this claim is from North to South.

This claim is located in the Gold Basin Mining District, Mohave County, Arizona, and is located in Section(s) 24, T28N, R19W

G&SRB&M. The locality of the claim with reference to some natural object or permanent monument whereby the claim can be identified is as follows:

NE corner is 2250 ft north of monumented SE
corner sec 24, T28N, R19W

All done in accordance with the laws of the United States and the laws of Arizona (Section 27-202, A.R.S., as amended by Chapter 177, Laws of 1978).

DATED AND POSTED on the ground the day and year first above written.

Pacific Coast Mines, Inc.

Witnesses:

By CA Butts
Locator

A MC 163570

RECEIVED
B.L.M. AZ STATE OFFICE
APR 15 1982
07:45 A.M.
PHOENIX, ARIZONA

R. 19 W.

P. 18 N.

Plat of the G.B. 69 Node Claim
 Gold Basin Mining District
 Mohave County, Arizona
 G. S. R. B. M.

23

26

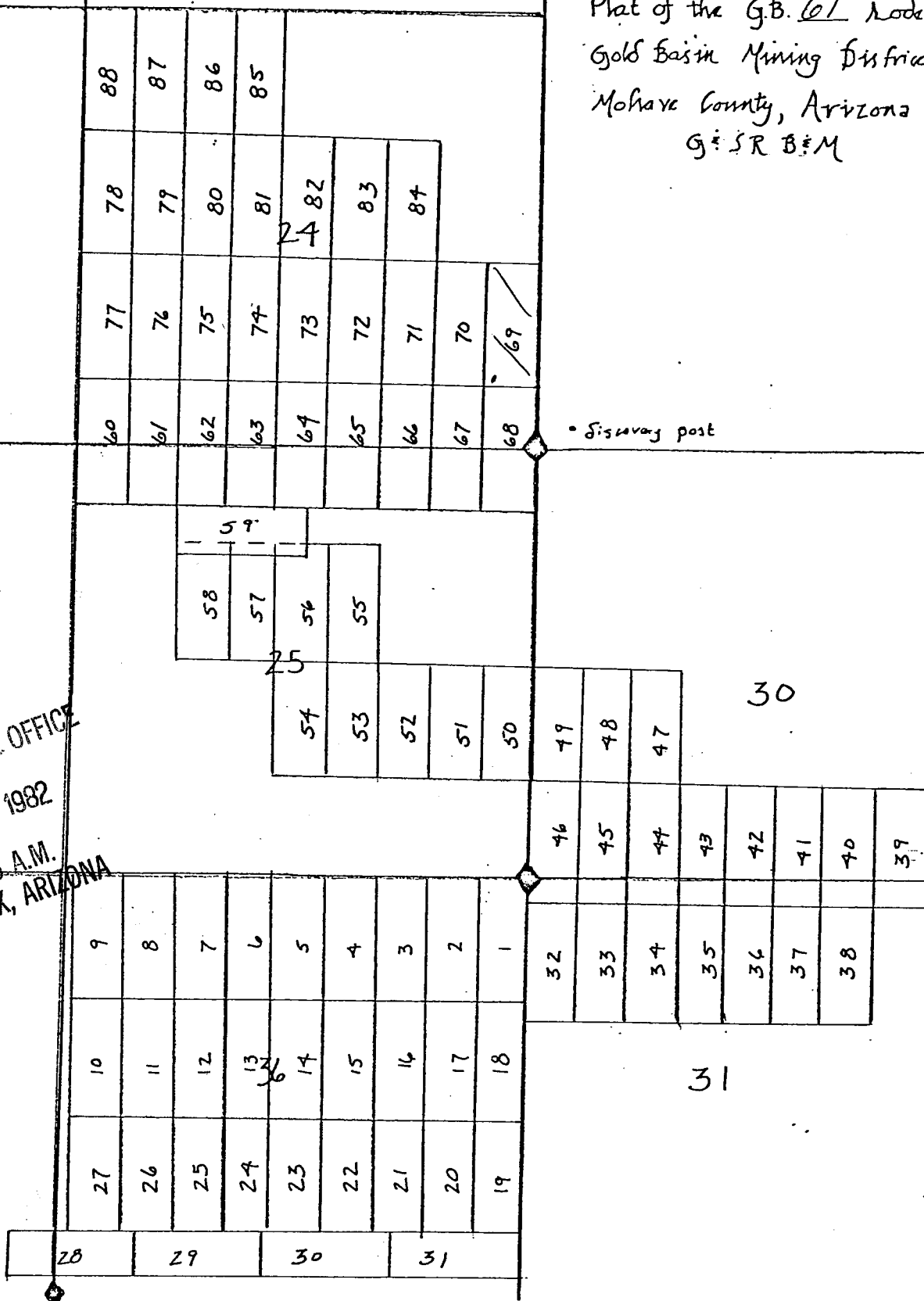
30

31

35

RECEIVED
 B.L.M. AZ STATE OFFICE
 APR 15 1982

07:45 A.M.
 PHOENIX, ARIZONA



The surface boundaries of the claim are marked upon the ground as follows: Beginning at a 2x2 POST at a point in a S 45° W direction 10 feet from the location monument (a 2x2 POST at which the location notice is posted) being the SW corner of said claim; from which the SE corner of Section 24 bears S 40° E a distance of 961 feet; thence E 600 feet to a 2x2 POST being at the SE corner of said claim; thence N 1500 feet to a 2x2 POST being at the NE corner of said claim; thence W 600 feet to a 2x2 POST being at the NW corner of said claim; thence S 1500 feet to the place of beginning. **PROOFED**

INDEXED

82-13539

INDEXED MINES

Recorded at Request of Joan & Alvin

MAR 22 1982 - 8 00 AM

MICROFILMED

in book 799 of Official Records, Page 370-371

Records of Mohave County, Arizona

by Joan McCall

Deputy Recorder

Joan, McCall

Recorder

BOOK

799 PAGE 371

NOTICE OF MINING LOCATION
LODE CLAIM

TO ALL WHOM IT MAY CONCERN:

NOTICE, IS HEREBY GIVEN that the G.B. 70 lode mining claim has been located by Pacific Coast Mines, Inc. whose address is 3075 Wilshire blvd., Los Angeles, California 90010, on the 17th day of March, 1982.

This claim is 1500 feet long measured along the centerline of the claim and 600 feet wide. This notice is posted on the location monument at the SW corner of the claim and the location monument is in Section 24 Township 28 North, Range 19 West, G & SRB&M, and is 10 feet from the S end and 1490 feet from the N end of this claim.

The general course of this claim is from North to South.

This claim is located in the Gold Basin Mining District, Mohave County, Arizona, and is located in Section(s) 24, T28N, R19W

G&SRB&M. The locality of the claim with reference to some natural object or permanent monument whereby the claim can be identified is as follows:

NE corner is about 2250 ft north and 600 ft west of monumented SE corner sec 24, T28N, R19W

All done in accordance with the laws of the United States and the laws of Arizona (Section 27-202, A.R.S., as amended by Chapter 177, Laws of 1978).

DATED AND POSTED on the ground the day and year first above written.

Pacific Coast Mines, Inc.

Witnesses:

By Cl. Butts Locator

A MC 163571

RECEIVED
B.L.M. AZ STATE OFFICE
APR 15 1982
07:45 A.M.
PHOENIX, ARIZONA

R. 19 W.

R. 18 W.

Plat of the G.B. 70 Lode Claim
Gold Basin Mining District
Mohave County, Arizona
G. S. R. B. M.

23

26

RECEIVED
B.L.M. AZ STATE OFFICE
APR 15 1982
07:45 A.M.
PHOENIX, ARIZONA

35



The surface boundaries of the claim are marked upon the ground as follows: Beginning at a 2x2 POST at a point in a S 45° W direction 10 feet from the location monument (a 2x2 POST at which the location notice is posted) being the SW corner of said claim; from which the SE corner of Section 24 bears S 55° E a distance of 1415 feet; thence E 600 feet to a 2x2 POST being at the SE corner of said claim; thence N 1500 feet to a 2x2 POST being at the NE corner of said claim; thence W 600 feet to a 2x2 POST being at the NW corner of said claim; thence S 1500 feet to the place of beginning.

INDEXED MINES PROOFED 82-13540

INDEXED

Recorded at Request of

MAR 22 1982 -8 00 AM

MICROFILMED

in book

799

of Official Records, Page


372-373

Records of Mohave County, Arizona

BOOK

799 PAGE 373

Deputy Recorder



NOTICE OF MINING LOCATION
LODE CLAIM

TO ALL WHOM IT MAY CONCERN:

NOTICE IS HEREBY GIVEN that the G.B. 71 lode mining claim has been located by Pacific Coast Mines, Inc. whose address is 3075 Wilshire blvd., Los Angeles, California 90010, on the 17th day of March, 1982.

This claim is 1500 feet long measured along the centerline of the claim and 600 feet wide. This notice is posted on the location monument at the SE corner of the claim and the location monument is in Section 24, Township 28 North, Range 19 West, G & SRB&M, and is 10 feet from the S end and 1490 feet from the N end of this claim.

The general course of this claim is from North to South.

This claim is located in the Gold Basin Mining District, Mohave County, Arizona, and is located in Section(s) 24, T28N, R19W

G&SRB&M. The locality of the claim with reference to some natural object or permanent monument whereby the claim can be identified is as follows:

NE corner is about 2250ft north and 1200ft west
of monumented SE corner sec 24, T28N, R19W

All done in accordance with the laws of the United States and the laws of Arizona (Section 27-202, A.R.S., as amended by Chapter 177, Laws of 1978).

DATED AND POSTED on the ground the day and year first above written.

Pacific Coast Mines, Inc.

Witnesses:

By CA Butler
Locator

RECEIVED
BLM. AZ STATE OFFICE
APR 15 1982
07:45 A.M.
PHOENIX, ARIZONA

R. 19 W.

R. 18 W.

Plat of the G.B. 71 Lode Claim
Gold Basin Mining District
Mohave County, Arizona
G. S. R. B. M.

23

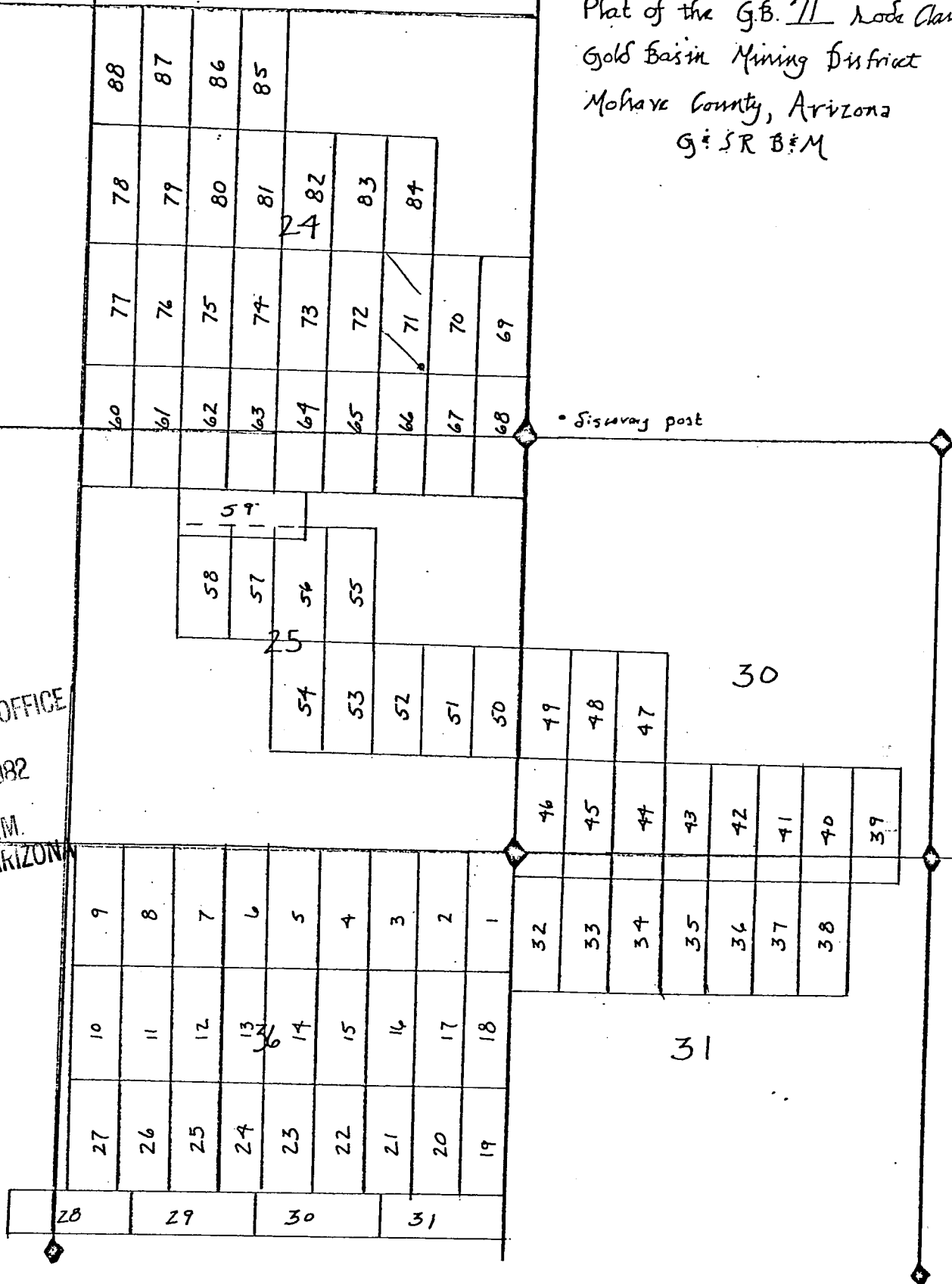
26

RECEIVED
B.L.M. AZ STATE OFFICE

APR 15 1982

07:45 A.M.
PHOENIX, ARIZONA

35



• Survey post

30

31

The surface boundaries of the claim are marked upon the ground as follows: Beginning at a 2x2 POST at a point in a 345° E direction 10 feet from the location monument (a 2x2 POST at which the location notice is posted) being the SE corner of said claim; from which the SE corner of Section 24 bears 55° E a distance of 1415 feet; thence W 600 feet to a 2x2 POST being at the SW corner of said claim; thence N 1500 feet to a 2x2 POST being at the NW corner of said claim; thence E 600 feet to a 2x2 POST being at the NE corner of said claim; thence S 1500 feet to the place of beginning.

INDEXED PROOFED 82-13541

INDEXED MINES

MICROFILMED

Recorded at Request of Corn & Ahern

MAR 22 1982 - 8 00 AM

in book 799 of Official Records, Page 374-375

Records of Mohave County, Arizona

K. Cornblitter
Deputy Recorder



NOTICE OF MINING LOCATION
LODE CLAIM

TO ALL WHOM IT MAY CONCERN:

NOTICE IS HEREBY GIVEN that the G.B. 22 lode mining claim has been located by Pacific Coast Mines, Inc. whose address is 3075 Wilshire blvd., Los Angeles, California 90010, on the 17th day of March, 1982.

This claim is 1500 feet long measured along the centerline of the claim and 600 feet wide. This notice is posted on the location monument at the SW corner of the claim and the location monument is in Section 24, Township 28 North, Range 19 West, G & SRB&M, and is 10 feet from the S end and 1490 feet from the N end of this claim.

The general course of this claim is from North to South.

This claim is located in the Gold Basin Mining District, Mohave County, Arizona, and is located in Section(s) 24, T28N, R19W

G&SRB&M. The locality of the claim with reference to some natural object or permanent monument whereby the claim can be identified is as follows:

NE corner is about 2250 ft north and 1800 ft west of
monumented SE corner sec 24, T28N, R19W

All done in accordance with the laws of the United States and the laws of Arizona (Section 27-202, A.R.S., as amended by Chapter 177, Laws of 1978).

DATED AND POSTED on the ground the day and year first above written.

Pacific Coast Mines, Inc.

Witnesses:

By CA Butler Locator

RECEIVED
B.L.M. AZ STATE OFFICE
APR 15 1982
07:45 A.M.
PHOENIX, ARIZONA

A MC 163573

Plat of the G.B. 72 Lode Claim
Gold Basin Mining District
Mohave County, Arizona
G: SR B: M

26

~~APR 15 1982~~

07:45 A.M
PHOENIX, ARIZONA

35

31

The surface boundaries of the claim are marked upon the ground as follows: Beginning at a 2x2 POST at a point in a S 45° W direction 10 feet from the location monument (a 2x2 POST at which the location notice is posted) being the SW corner of said claim; from which the SE corner of Section 24 bears S 72° E a distance of 2515 feet; thence E 600 feet to a 2x2 POST being at the SE corner of said claim; thence N 1500 feet to a 2x2 POST being at the NE corner of said claim; thence N 600 feet to a 2x2 POST being at the NW corner of said claim; thence S 1500 feet to the place of beginning.

MICROFILMED

MAR 22 1982 -8 00 AM


in book 799 of Official Records, Page

Records of Mohave County, Arizona

BOOK

799 PAGE 377

Deputy Recorder



NOTICE OF MINING LOCATION
LODE CLAIM

TO ALL WHOM IT MAY CONCERN:

NOTICE IS HEREBY GIVEN that the G.B. 73 lode mining claim has been located by Pacific Coast Mines, Inc. whose address is 3075 Wilshire blvd., Los Angeles, California 90010, on the 17th day of March, 1982.

This claim is 1500 feet long measured along the centerline of the claim and 600 feet wide. This notice is posted on the location monument at the SE corner of the claim and the location monument is in Section 24, Township 28 North, Range 19 West, G & SRB&M, and is 10 feet from the S end and 1490 feet from the N end of this claim.

The general course of this claim is from North to South.

This claim is located in the Gold Basin Mining District, Mohave County, Arizona, and is located in Section(s) 24, T28N, R19W

G&SRB&M. The locality of the claim with reference to some natural object or permanent monument whereby the claim can be identified is as follows:

NE corner is about 2250 ft north, and 2400 ft west of monumented SE corner sec 24, T28N, R19W

All done in accordance with the laws of the United States and the laws of Arizona (Section 27-202, A.R.S., as amended by Chapter 177, Laws of 1978).

DATED AND POSTED on the ground the day and year first above written.

Pacific Coast Mines, Inc.

Witnesses:

By CA Butts Locator

RECEIVED
B.L.M. AZ STATE OFFICE
APR 15 1982
07:45 A.M.
PHOENIX, ARIZONA

R. 19 W.

P. 18 W.

Plat of the G.B. 23 Node Claim
Gold Basin Mining District
Mohave County, Arizona
G:SR B:M

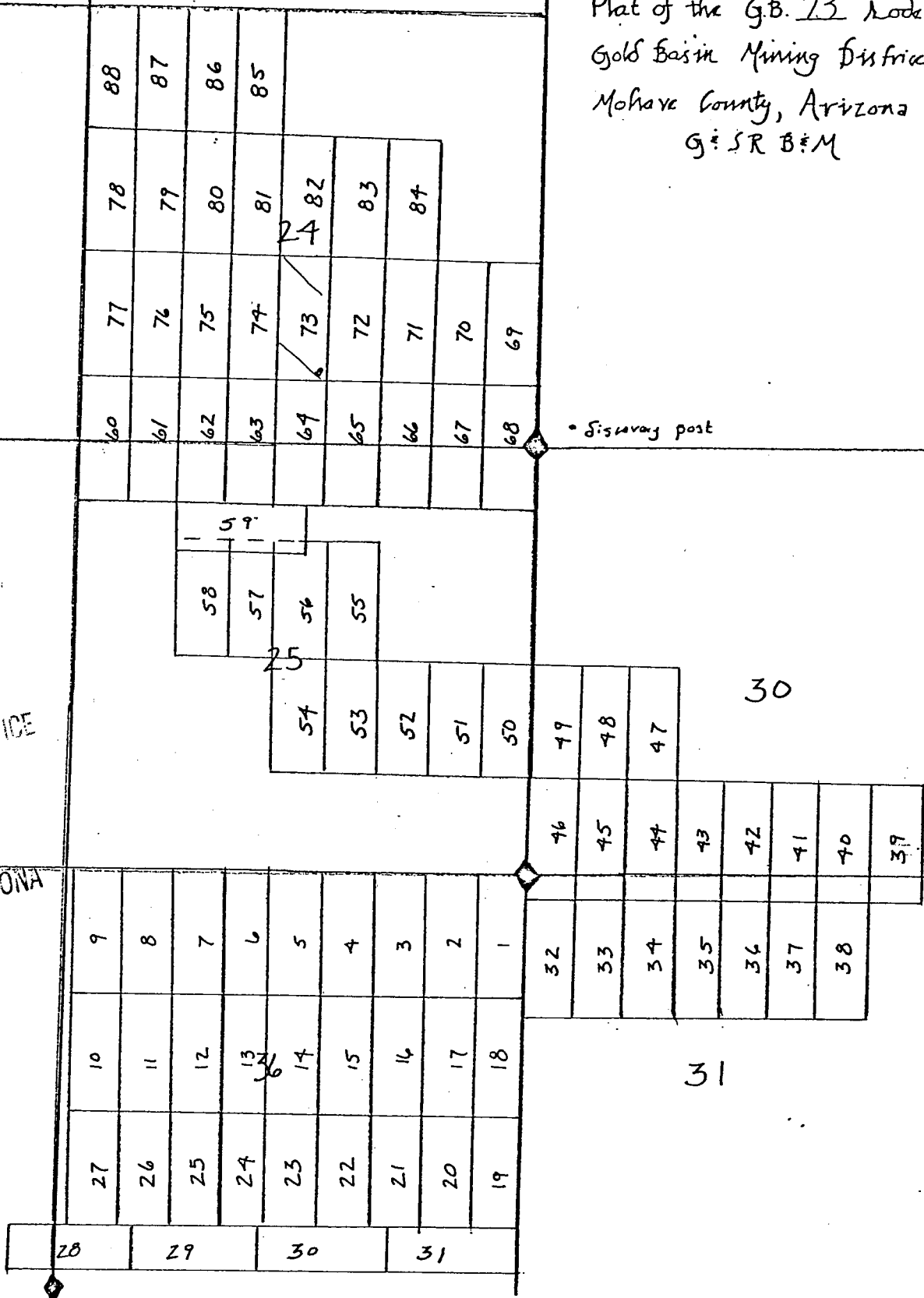
23

26

RECEIVED
B.L.M. AZ STATE OFFICE
APR 15 1982

07:45 AM
PHOENIX, ARIZONA

35



The surface boundaries of the claim are marked upon the ground as follows: Beginning at a 2x2 POST at a point in a S 45° E direction 10 feet from the location monument (a 2x2 POST at which the location notice is posted) being the SE corner of said claim; from which the SE corner of Section 24 bears S 72° E a distance of 2515 feet; thence W 600 feet to a 2x2 POST being at the SW corner of said claim; thence N 1500 feet to a 2x2 POST being at the NW corner of said claim; thence E 600 feet to a 2x2 POST being at the NE corner of said claim; thence S 1600 feet to the place of beginning.

INDEXED
INDEXED MINES

PROOFED 82-13543


Recorded at Request of Conn & Allen

MAR 22 1982 -8 00 AM

MICROFILMED in book 799 of Official Records, Page 378-379

Records of Mohave County, Arizona

By K. G. Gumbert
Deputy Recorder



BOOK 799 PAGE 379

300

NOTICE OF MINING LOCATION
LODE CLAIM

TO ALL WHOM IT MAY CONCERN:

NOTICE IS HEREBY GIVEN that the G.B. 74 lode mining claim has been located by Pacific Coast Mines, Inc. whose address is 3075 Wilshire blvd., Los Angeles, California 90010, on the 17th day of March, 1982.

This claim is 1500 feet long measured along the centerline of the claim and 600 feet wide. This notice is posted on the location monument at the SW corner of the claim and the location monument is in Section 24, Township 28 North, Range 19 West, G & SRB&M, and is 10 feet from the S end and 1490 feet from the N end of this claim.

The general course of this claim is from North to South.

This claim is located in the Gold Basin Mining District, Mohave County, Arizona, and is located in Section(s) 24, T28N, R19W

G&SRB&M. The locality of the claim with reference to some natural object or permanent monument whereby the claim can be identified is as follows:

NE corner is about 2250 ft north and 3000 ft west of
monumented SE corner sec 24, T28N, R19W

All done in accordance with the laws of the United States and the laws of Arizona (Section 27-202, A.R.S., as amended by Chapter 177, Laws of 1978).

DATED AND POSTED on the ground the day and year first above written.

Pacific Coast Mines, Inc.

Witnesses:

By CA Butler
Locator

RECEIVED
B.L.M. AZ STATE OFFICE
APR 15 1982
07:45 A.M.
PHOENIX, ARIZONA

A MC 163575

R. 19 W.

P. 18 W.

Plat of the G.B. 74 Lode Claim
Gold Basin Mining District
Mohave County, Arizona
G. S. R. B. & M.

23

26

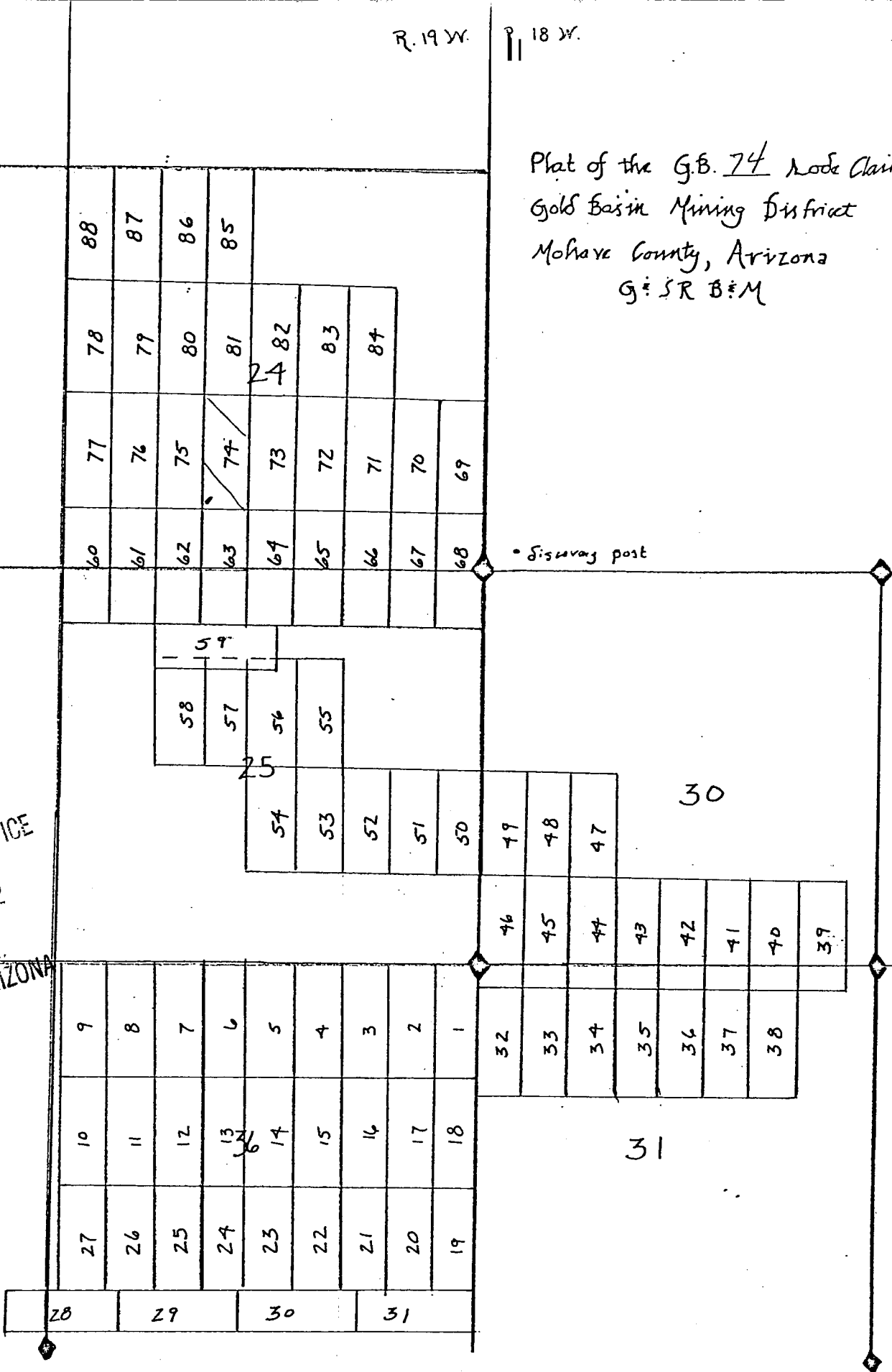
RECEIVED
B.L.M. AZ STATE OFFICE
APR 15 1982

07:45 A.M.
PHOENIX, ARIZONA

35

30

31



The surface boundaries of the claim are marked upon the ground as follows: Beginning at a 2x2 POST at a point in a S 45° W direction 10 feet from the location monument (a 2x2 POST at which the location notice is posted) being the SW corner of said claim; from which the SE corner of Section 24 bears S 77° E a distance of 3677 feet; thence E 600 feet to a 2x2 POST being at the SE corner of said claim; thence N 1500 feet to a 2x2 POST being at the NE corner of said claim; thence W 600 feet to a 2x2 POST being at the NW corner of said claim; thence S 1500 feet to the place of beginning.

82-13544

INDEXED MINES PROOFED
INDEXED

Recorded at Request of Corn & Chem

MAR 22 1982 - 8 00 AM

MICROFILMED

in book 799 of Official Records, Page 380-381

Records of Mohave County, Arizona

R. C. Crampton
Deputy Recorder



BOOK 799 PAGE 381

300

NOTICE OF MINING LOCATION
LODE CLAIM

TO ALL WHOM IT MAY CONCERN:

NOTICE IS HEREBY GIVEN that the G.B. 75 lode mining claim has been located by Pacific Coast Mines, Inc. whose address is 3075 Wilshire blvd., Los Angeles, California 90010, on the 17th day of March, 1982.

This claim is 1500 feet long measured along the centerline of the claim and 600 feet wide. This notice is posted on the location monument at the SE corner of the claim and the location monument is in Section 24 Township 28 North, Range 19 West, G & SRB&M, and is 10 feet from the S end and 1490 feet from the N end of this claim.

The general course of this claim is from North to South.

This claim is located in the Gold Basin Mining District, Mohave County, Arizona, and is located in Section(s) 24, T28N, R19W

G&SRB&M. The locality of the claim with reference to some natural object or permanent monument whereby the claim can be identified is as follows:

NE corner is about 2250ft north and 3600ft west of monumented SE corner sec 24, T28N, R19W

All done in accordance with the laws of the United States and the laws of Arizona (Section 27-202, A.R.S., as amended by Chapter 177, Laws of 1978).

DATED AND POSTED on the ground the day and year first above written.

Pacific Coast Mines, Inc.

Witnesses:

By C.A. Butler
Locator

A MC 163576

RECEIVED
B.L.M. AZ STATE OFFICE
APR 15 1982
07:45 A.M.
PHOENIX, ARIZONA

R. 19 W.

R. 18 W.

Plat of the G.B. 75 Lode Claim
Gold Basin Mining District
Mohave County, Arizona
G & S R B & M

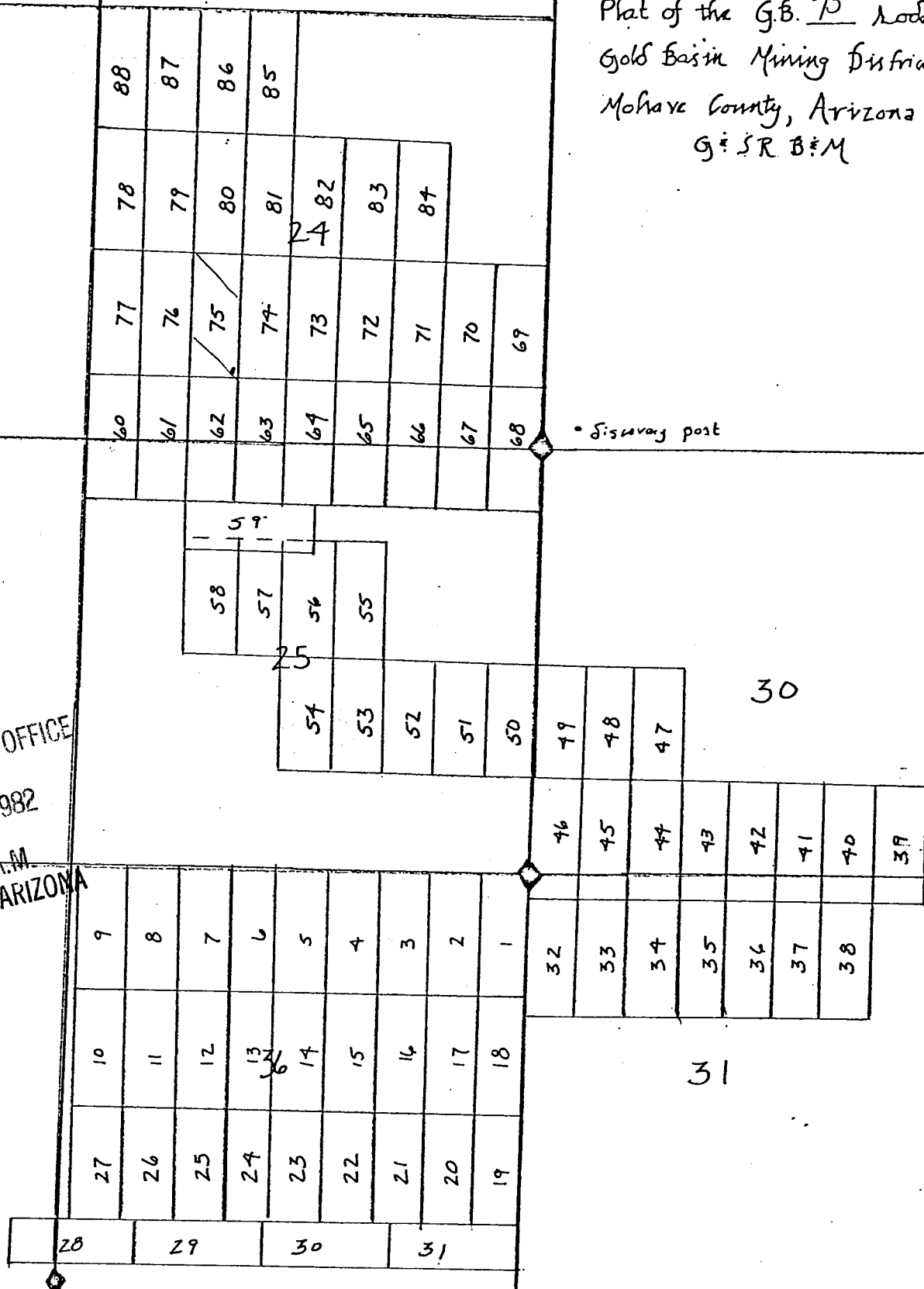
23

26

RECEIVED
B.L.M. AZ STATE OFFICE
APR 15 1982

07:45 A.M.
PHOENIX, ARIZONA

35



• Survey post

The surface boundaries of the claim are marked upon the ground as follows: Beginning at a 2x2 POST at a point in a S 45° E direction 10 feet from the location monument (a 2x2 POST at which the location notice is posted) being the SE corner of said claim; from which the SE corner of Section 24 bears S 77° E a distance of 367 feet; thence N 600 feet to a 2x2 POST being at the SW corner of said claim; thence N 1500 feet to a 2x2 POST being at the NW corner of said claim; thence E 600 feet to a 2x2 POST being at the NE corner of said claim; thence S 1500 feet to the place of beginning. **82-13545**

INDEXED

PROOFED

INDEXED MINES

Recorded at Request of Conn & Chern

MAR 22 1982 - 8 00 AM

MICROFILMED

in book 799 of Official Records, Page 382-383

Records of Mohave County, Arizona

L. G. Miller
County Recorder



BOOK 799 PAGE 383

380

NOTICE OF MINING LOCATION
LODE CLAIM

TO ALL WHOM IT MAY CONCERN:

NOTICE IS HEREBY GIVEN that the G.B. 76 lode mining claim has been located by Pacific Coast Mines, Inc. whose address is 3075 Wilshire blvd., Los Angeles, California 90010, on the 17th day of March, 1982.

This claim is 1500 feet long measured along the centerline of the claim and 600 feet wide. This notice is posted on the location monument at the SW corner of the claim and the location monument is in Section 24, Township 28 North, Range 19 West, G & SRB&M, and is 10 feet from the S end and 1490 feet from the N end of this claim.

The general course of this claim is from North to South.

This claim is located in the Gold Basin Mining District, Mohave County, Arizona, and is located in Section(s) 24, T28N, R19W

G&SRB&M. The locality of the claim with reference to some natural object or permanent monument whereby the claim can be identified is as follows:

NE corner is about 2250 ft north and 4200 ft west of monumented SE corner sec 24, T28N, R19W

All done in accordance with the laws of the United States and the laws of Arizona (Section 27-202, A.R.S., as amended by Chapter 177, Laws of 1978).

DATED AND POSTED on the ground the day and year first above written.

Pacific Coast Mines, Inc.

Witnesses:

By CA Butler
Locator

RECEIVED
B.L.M. AZ STATE OFFICE
APR 15 1982
07:45 A.M.
PHOENIX, ARIZONA

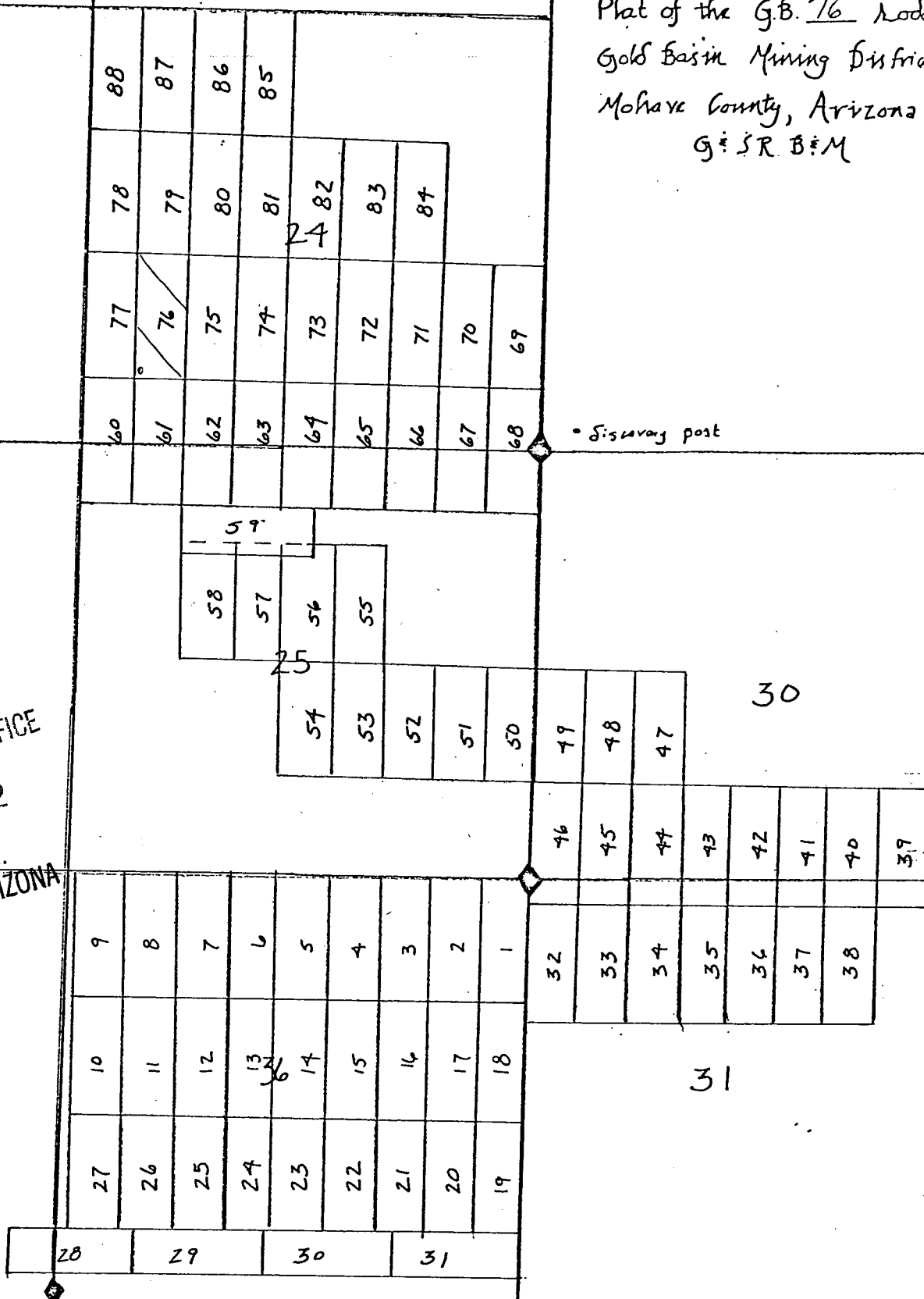
Plat of the G.B. 76 Lode Claim
Gold Basin Mining District
Mohave County, Arizona
G. S. R. B. M.

23

26

RECEIVED
B.L.M. AZ STATE OFFICE
APR 15 1982
07:45 A.M.
PHOENIX, ARIZONA

35



The surface boundaries of the claim are marked upon the ground as follows: Beginning at a 2x2 POST at a point in a S 45° W direction 10 feet from the location monument (a 2x2 POST at which the location notice is posted) being the SW corner of said claim; from which the SE corner of Section 24 bears S 80° E a distance of 485 feet; thence E 600 feet to a 2x2 POST being at the SE corner of said claim; thence N 1500 feet to a 2x2 POST being at the NE corner of said claim; thence W 600 feet to a 2x2 POST being at the NW corner of said claim; thence S 1500 feet to the place of beginning. **82-13546**

INDEXED
INDEXED MINES

PROOFED

Recorded at Request of

MAR 22 1982 - 8:00 AM

MICROFILMED

in book

799

of Official Records, Page

384-385

Records of Mohave County, Arizona

[Signature]
County Recorder



300

NOTICE OF MINING LOCATION
LODE CLAIM

TO ALL WHOM IT MAY CONCERN:

NOTICE IS HEREBY GIVEN that the G.B. 77 lode mining claim has been located by Pacific Coast Mines, Inc. whose address is 3075 Wilshire blvd., Los Angeles, California 90010, on the 17th day of March, 1982.

This claim is 1500 feet long measured along the centerline of the claim and 600 feet wide. This notice is posted on the location monument at the SE corner of the claim and the location monument is in Section 24, Township 28 North, Range 19 West, G & SRB&M, and is 10 feet from the S end and 1490 feet from the N end of this claim.

The general course of this claim is from North to South.

This claim is located in the Gold Basin Mining District, Mohave County, Arizona, and is located in Section(s) 24, T28N, R19W

G&SRB&M. The locality of the claim with reference to some natural object or permanent monument whereby the claim can be identified is as follows:

NE corner is about 2250 ft north and 4800 ft west of monumented SE corner sec 24, T28N, R19W

All done in accordance with the laws of the United States and the laws of Arizona (Section 27-202, A.R.S., as amended by Chapter 177, Laws of 1978).

DATED AND POSTED on the ground the day and year first above written.

Pacific Coast Mines, Inc.

Witnesses:

By Cl Bittler
Locator

RECEIVED
B.L.M. AZ STATE OFFICE
APR 15 1982
07:45 A.M.
PHOENIX, ARIZONA

Plat of the G.B. 77 Lode Claim
Gold Basin Mining District
Mohave County, Arizona
G. S. R. B. M.

23

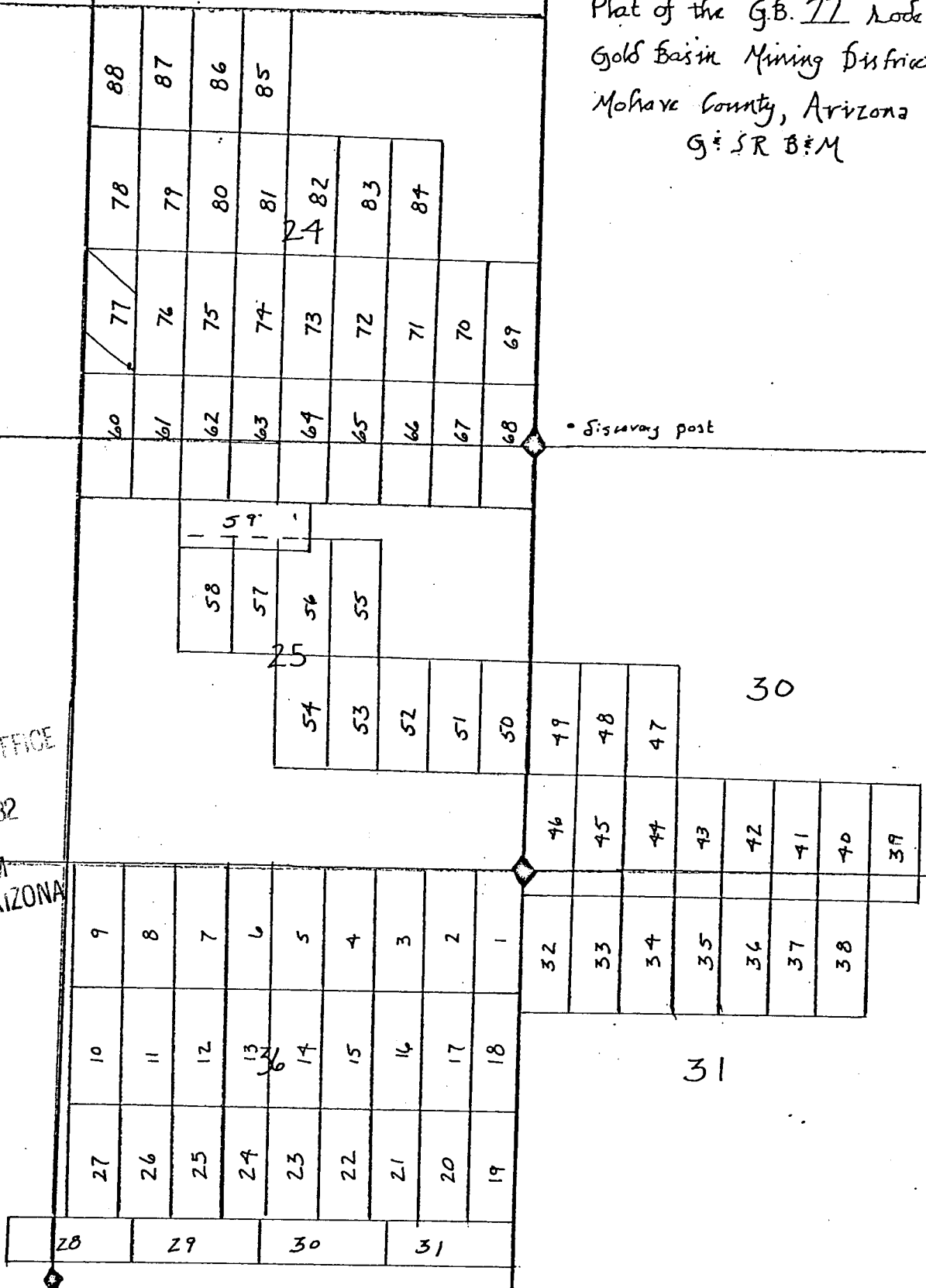
26

RECEIVED
B.L.M. AZ STATE OFFICE

APR 15 1982

07:45 A.M.
PHOENIX, ARIZONA

35



The surface boundaries of the claim are marked upon the ground as follows: Beginning at a 2x2 POST at a point in a 54° E direction 10 feet from the location monument (a 2x2 POST at which the location notice is posted) being the SE corner of said claim; from which the SE corner of Section 24 bears 580° E a distance of 4888 feet; thence W 600 feet to a 2x2 POST being at the SW corner of said claim; thence N 1500 feet to a 2x2 POST being at the NW corner of said claim; thence E 600 feet to a 2x2 POST being at the N corner of said claim; thence S 600 feet to the place of beginning.

82-13547

INDEXED MINES
INDEXED
MICROFILMED

PROOFED

Recorded at Request of

MAR 22 1982 - 8 00 AM

in book 799 of Official Records, Page 386-387

Records of Mohave County, Arizona

BOOK 799 PAGE 387

[Signature]
Deputy Recorder



[Signature]

NOTICE OF MINING LOCATION
LODE CLAIM

TO ALL WHOM IT MAY CONCERN:

NOTICE IS HEREBY GIVEN that the G.B. 78 lode mining claim has been located by Pacific Coast Mines, Inc. whose address is 3075 Wilshire Blvd., Los Angeles, California 90010, on the 19th day of March, 1982.

This claim is 1500 feet long measured along the centerline of the claim and 600 feet wide. This notice is posted on the location monument at the NE corner of the claim and the location monument is in Section 24, Township 28 North, Range 19 West, G & SRB&M, and is 10 feet from the N end and 1490 feet from the S end of this claim.

The general course of this claim is from North to South

This claim is located in the Gold Basin Mining District, Mohave County, Arizona, and is located in Section(s) 24, T28N, R19W

G&SRB&M. The locality of the claim with reference to some natural object or permanent monument whereby the claim can be identified is as follows:

NE corner is about 3750 ft north and 4800 ft west
of monumented SE corner of sec 24, T28N, R19W

All done in accordance with the laws of the United States and the laws of Arizona (Section 27-202, A.R.S., as amended by Chapter 177, Laws of 1978).

DATED AND POSTED on the ground the day and year first above written.

Pacific Coast Mines, Inc.

Witnesses:

By CA Butler
Locator

RECEIVED
B.L.M. AZ STATE OFFICE
APR 15 1982

PHOTOGRAPHED
APR 15 1982

R. 19 W.

R. 18 W.

Plat of the G.B. 78 Lode Claim
Gold Basin Mining District
Mohave County, Arizona
G. S. R. B. M.

23

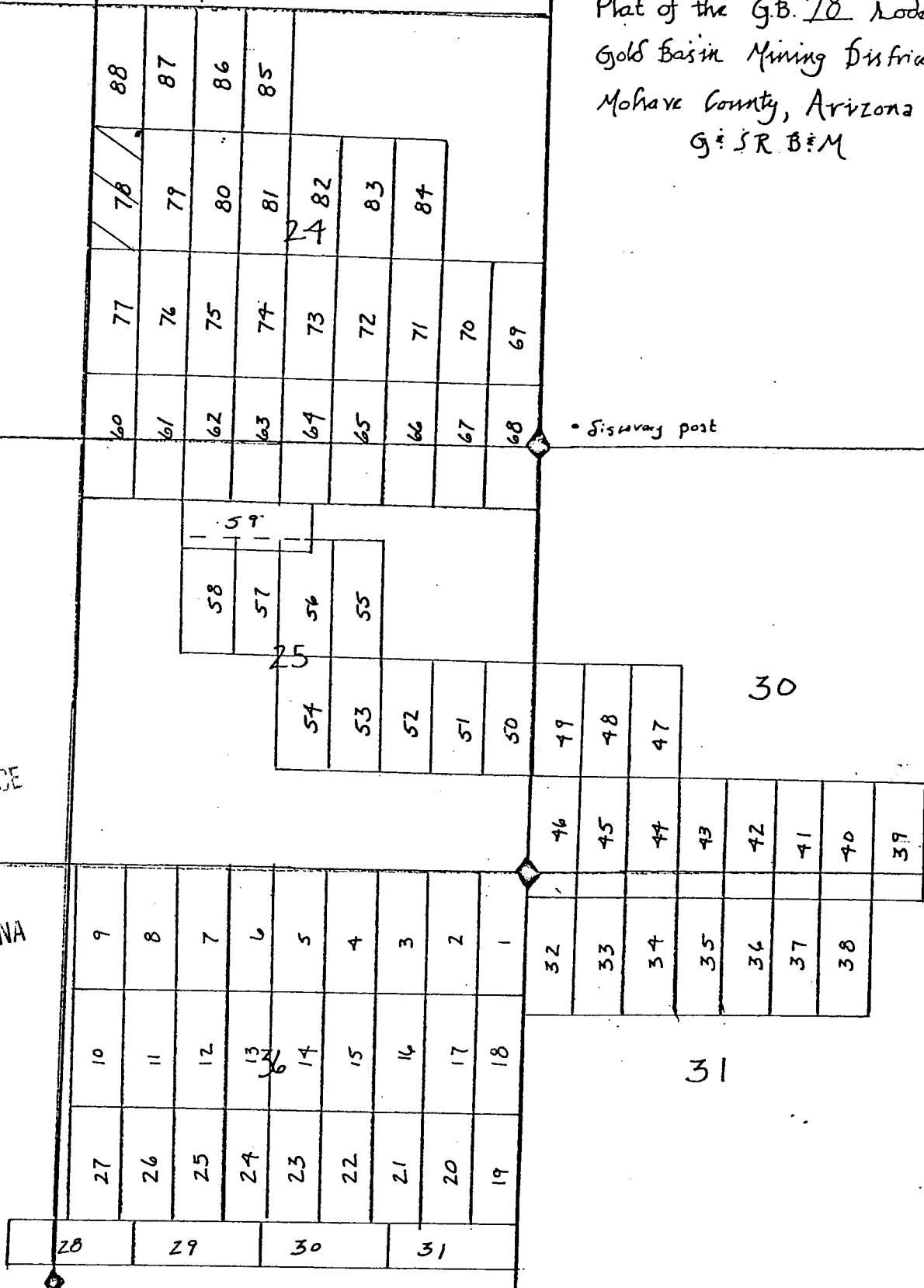
26

RECEIVED
B.L.M. AZ STATE OFFICE

APR 15 1982

07:45 A.M.
PHOENIX, ARIZONA

35



The surface boundaries of the claim are marked upon the ground as follows: Beginning at a 2x2 POST at a point in a N 45° E direction 10 feet from the location monument (a 2x2 POST at which the location notice is posted) being the NE corner of said claim; from which the SE corner of Section 24 bears S 50° E a distance of 600 feet; thence S 1500 feet to a 2x2 POST being at the SE corner of said claim; thence N 800 feet to a 2x2 POST being at the SW corner of said claim; thence N 1500 feet to a 2x2 POST being at the NW corner of said claim; thence E 600 feet to the place of beginning.

PROOFED 82-13548

INDEXED

Recorded at Request of Corn & Ahern

MAR 22 1982 - 8 00 AM

INDEXED MINES

in book


799

of Official Records, Page

388-389

Records of Mohave County, Arizona

J. C. Ambler
Deputy Recorder



BOOK

799 PAGE 389

300

NOTICE OF MINING LOCATION
LODE CLAIM

TO ALL WHOM IT MAY CONCERN:

NOTICE IS HEREBY GIVEN that the G.B. 79 lode mining claim has been located by Pacific Coast Mines, Inc. whose address is 3075 Wilshire blvd., Los Angeles, California 90010, on the 19th day of March, 1982.

This claim is 1500 feet long measured along the centerline of the claim and 600 feet wide. This notice is posted on the location monument at the NW corner of the claim and the location monument is in Section 24, Township 28 North, Range 19 West, G & SRB&M, and is 10 feet from the N end and 1490 feet from the S end of this claim.

The general course of this claim is from North to South.

This claim is located in the Gold Basin Mining District, Mohave County, Arizona, and is located in Section(s) 24, T28N, R19W

G&SRB&M. The locality of the claim with reference to some natural object or permanent monument whereby the claim can be identified is as follows:

NE corner is about 3750 ft north and 4200 ft west of monumented SE corner sec 24, T28N, R19W

All done in accordance with the laws of the United States and the laws of Arizona (Section 27-202, A.R.S., as amended by Chapter 177, Laws of 1978).

DATED AND POSTED on the ground the day and year first above written.

Pacific Coast Mines, Inc.

Witnesses:

By CA Butler Locator

RECEIVED
B.L.M. AZ STATE OFFICE
APR 15 1982
07:45 A.M.
PHOENIX, ARIZONA

BOOK 799 PAGE 360

A MC 163580

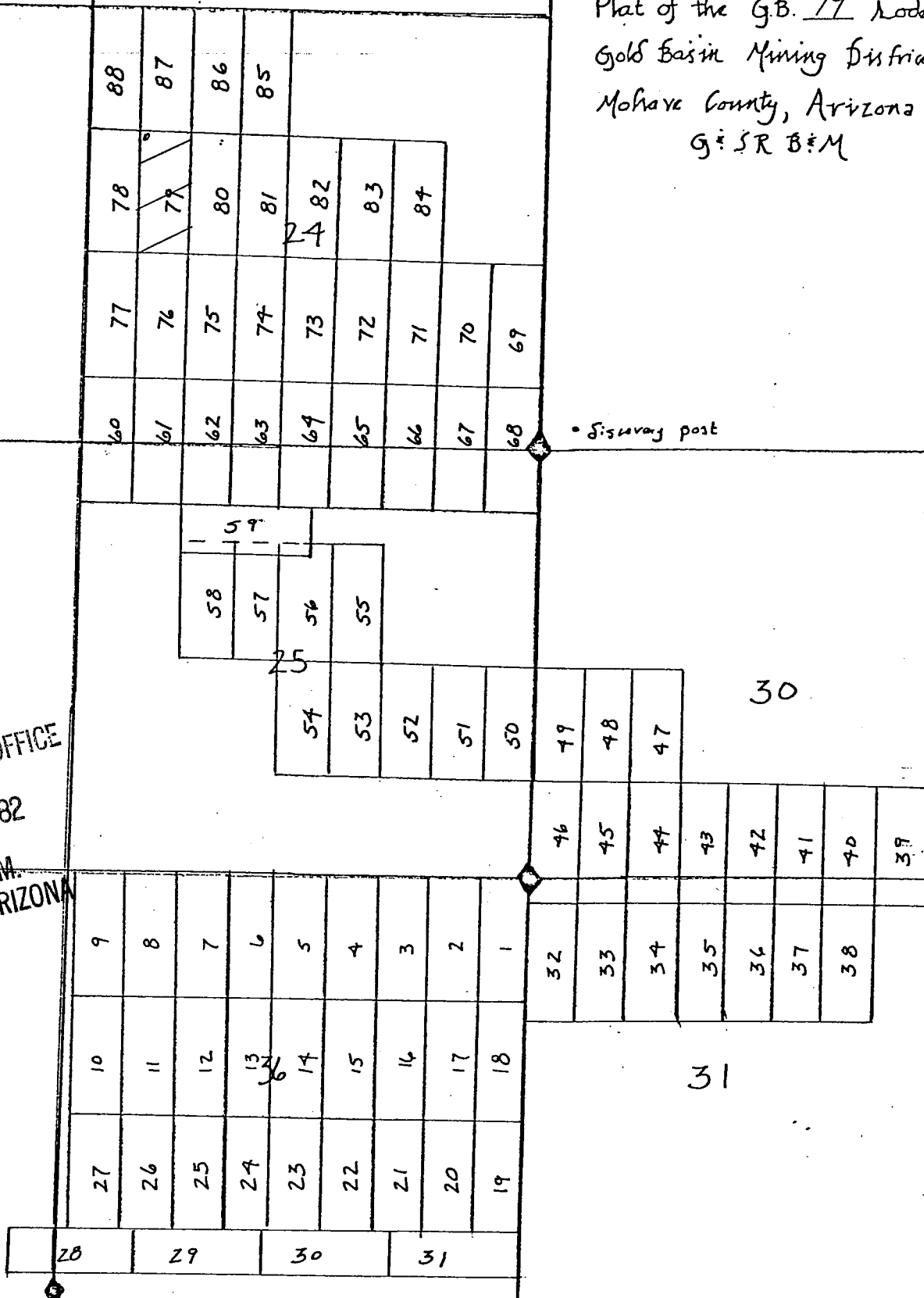
Plat of the G.B. 79 Lode Claim
Gold Basin Mining District
Mohave County, Arizona
G. S. R. B. M.

23

26

RECEIVED
B.L.M. AZ STATE OFFICE
APR 15 1982
07:45 A.M.
PHOENIX, ARIZONA

35



The surface boundaries of the claim are marked upon the ground as follows: Beginning at a 2x2 POST at a point in a N 45° W direction 10 feet from the location monument (a 2x2 POST at which the location notice is posted) being the NE corner of said claim; from which the SE corner of Section 24 bears S 50° E a distance of 600 feet; thence E 600 feet to a 2x2 POST being at the NE corner of said claim; thence S 1500 feet to a 2x2 POST being at the SE corner of said claim; thence W 600 feet to a 2x2 POST being at the SW corner of said claim; thence N 1500 feet to the place of beginning.

PROOFED

82-13549

INDEXED MINES
INDEXED
MICROFILMED

Recorded at Request of Corn & Ahern
MAR 22 1982 - 8 00 AM

in book 799 of Official Records, Page 390-391

Records of Mohave County, Arizona

L. Oumleitor
Deputy Recorder

Joan McCall
Recorder

300

NOTICE OF MINING LOCATION
LODE CLAIM

TO ALL WHOM IT MAY CONCERN:

NOTICE IS HEREBY GIVEN that the G.B. 80 lode mining claim has been located by Pacific Coast Mines, Inc. whose address is 3075 Wilshire blvd., Los Angeles, California 90010, on the 17th day of March, 1982.

This claim is 1500 feet long measured along the centerline of the claim and 600 feet wide. This notice is posted on the location monument at the NE corner of the claim and the location monument is in Section 24, Township 28 North, Range 19 West, G & SRB&M, and is 10 feet from the N end and 1490 feet from the S end of this claim.

The general course of this claim is from North to South.

This claim is located in the Gold Basin Mining District, Mohave County, Arizona, and is located in Section(s) 24, T28N, R19W

G&SRB&M. The locality of the claim with reference to some natural object or permanent monument whereby the claim can be identified is as follows:

NE corner is about 3750 ft north and 3600 ft west of monumented SE corner sec 24, T28N, R19W

All done in accordance with the laws of the United States and the laws of Arizona (Section 27-202, A.R.S., as amended by Chapter 177, Laws of 1978).

DATED AND POSTED on the ground the day and year first above written.

Pacific Coast Mines, Inc.

Witnesses:

By CA Buttle
Locator

RECEIVED
B.L.M. AZ STATE OFFICE
APR 15 1982
07:45 A.M.
PHOENIX, ARIZONA

R. 19 W.

P. 18 W.

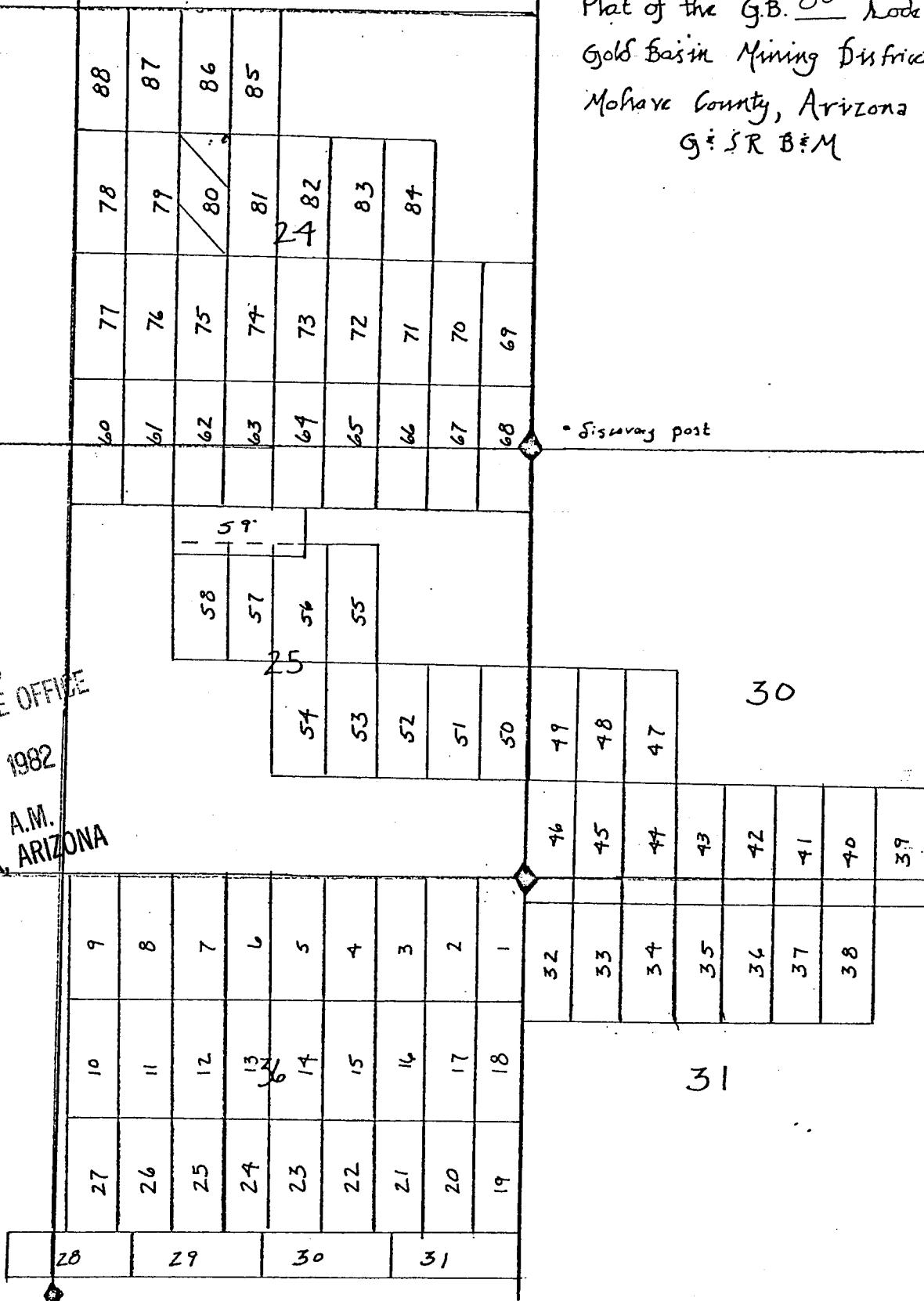
Plat of the G.B. 80 Mode Claim
Gold Basin Mining District
Mohave County, Arizona
G. S. R. B. M.

23

26

RECEIVED
B.L.M. AZ STATE OFFICE
APR 15 1982
07:45 A.M.
PHOENIX, ARIZONA

35



The surface boundaries of the claim are marked upon the ground as follows: Beginning at a 2x2 POST at a point in a N 45° E direction 10 feet from the location monument (a 2x2 POST at which the location notice is posted) being the NE corner of said claim; from which the SE corner of Section 24 bears S 45° E a distance of 5198 feet; thence S 1500 feet to a 2x2 POST being at the SE corner of said claim; thence N 600 feet to a 2x2 POST being at the SW corner of said claim; thence N 1500 feet to a 2x2 POST being at the NW corner of said claim; thence E 600 feet to the place of beginning.

PROOFED

82-13550

INDEXED

Recorded at Request of

MAR 22 1982 - 8 00 AM

INDEXED MINES

MICROFILMED

in book

799

of Official Records, Page

392-393

Records of Mohave County, Arizona

by

Deputy Recorder

Joan McCall

Recorder

BOOK

799 PAGE 393



NOTICE OF MINING LOCATION
LODE CLAIM

TO ALL WHOM IT MAY CONCERN:

NOTICE IS HEREBY GIVEN that the G.B. 81 lode mining claim has been located by Pacific Coast Mines, Inc. whose address is 3075 Wilshire blvd., Los Angeles, California 90010, on the 19th day of March, 1982.

This claim is 1500 feet long measured along the centerline of the claim and 600 feet wide. This notice is posted on the location monument at the NW corner of the claim and the location monument is in Section 24, Township 28 North, Range 19 West, G & SRB&M, and is 10 feet from the N end and 1490 feet from the S end of this claim.

The general course of this claim is from North to South.

This claim is located in the Gold Basin Mining District, Mohave County, Arizona, and is located in Section(s) 24, T28N, R19W

G&SRB&M. The locality of the claim with reference to some natural object or permanent monument whereby the claim can be identified is as follows:

NE corner is about 3750 ft north and 300ft west
of monumented SE corner sec 24, T28N, R19W

All done in accordance with the laws of the United States and the laws of Arizona (Section 27-202, A.R.S., as amended by Chapter 177, Laws of 1978).

DATED AND POSTED on the ground the day and year first above written.

Pacific Coast Mines, Inc.

Witnesses:

By CA Butler
Locator

RECEIVED
B.L.M. AZ STATE OFFICE
APR 15 1982
PHOENIX, ARIZONA

R. 19 W. R. 18 W.

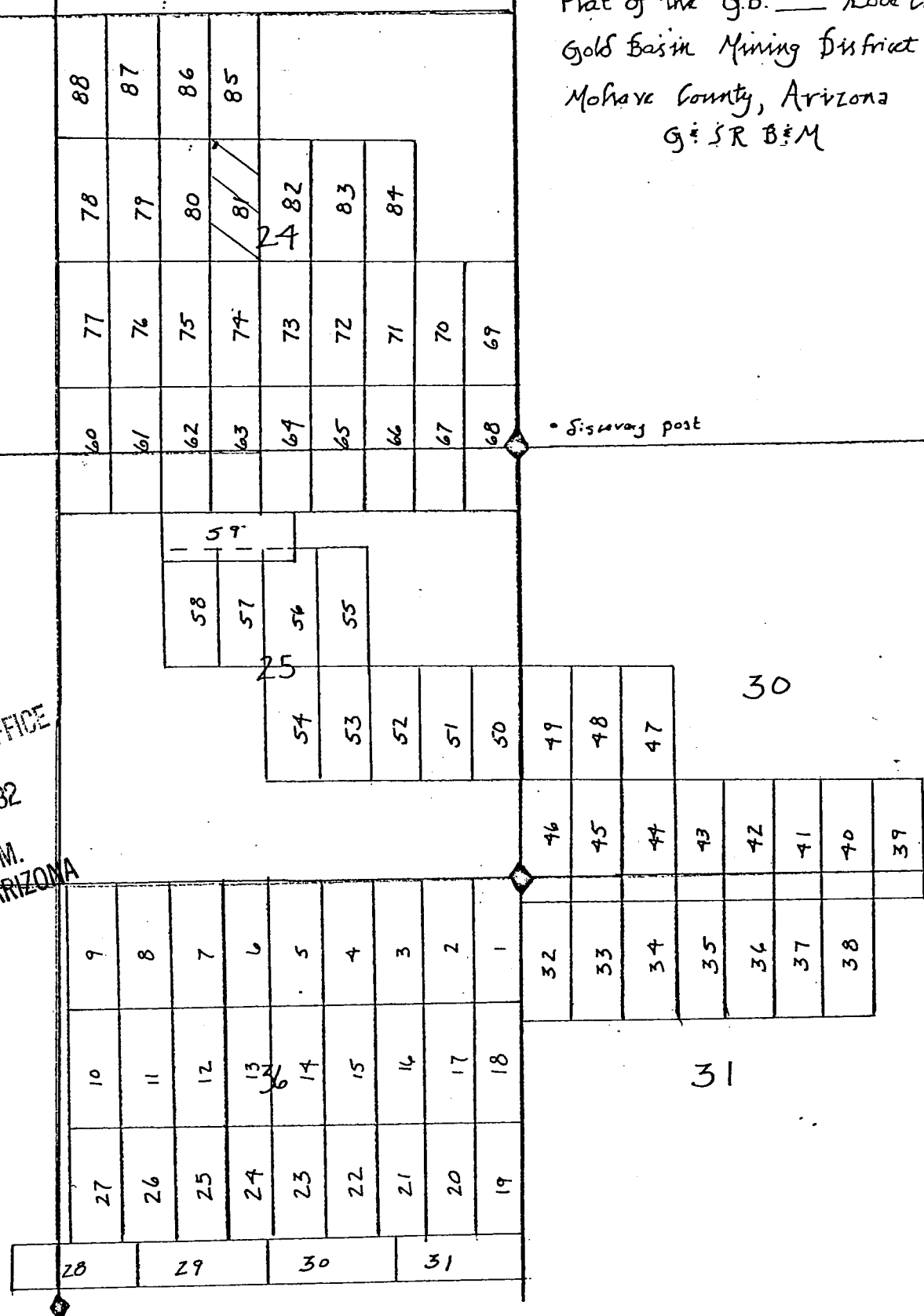
Plat of the G.B. 81
Gold Basin Mining District
Mohave County, Arizona
G:SR B:M

23

26

RECEIVED
B.L.M. AZ STATE OFFICE
APR 15 1982
07:45 A.M.
PHOENIX, ARIZONA

35



The surface boundaries of the claim are marked upon the ground as follows: Beginning at a 2x2 POST at a point in a N 45° W direction 10 feet from the location monument (a 2x2 POST at which the location notice is posted) being the NW corner of said claim; from which the SE corner of Section 24 bears S 45° E a distance of 5198 feet; thence E 600 feet to a 2x2 POST being at the NE corner of said claim; thence S 1500 feet to a 2x2 POST being at the SE corner of said claim; thence N 600 feet to a 2x2 POST being at the SW corner of said claim; thence N 1500 feet to the place of beginning.

INDEXED MINES PROOFED 82-13551

INDEXED


MICROFILMED

Recorded at Request of Com & Cherm
MAR 22 1982 - 8 00 AM

in book 799 of Official Records, Page 394-395

Records of Mohave County, Arizona

R. O. Ombertor
Deputy Recorder



NOTICE OF MINING LOCATION
LODE CLAIM

TO ALL WHOM IT MAY CONCERN:

NOTICE IS HEREBY GIVEN that the G.B. 82 lode mining claim has been located by Pacific Coast Mines, Inc. whose address is 3075 Wilshire blvd., Los Angeles, California 90010, on the 19th day of March, 1982.

This claim is 1500 feet long measured along the centerline of the claim and 600 feet wide. This notice is posted on the location monument at the NE corner of the claim and the location monument is in Section 24, Township 28 North, Range 19 West, G & SRB&M, and is 10 feet from the N end and 1490 feet from the S end of this claim.

The general course of this claim is from North to South

This claim is located in the Gold Basin Mining District, Mohave County, Arizona, and is located in Section(s) 24, T28N, R19W

G&SRB&M. The locality of the claim with reference to some natural object or permanent monument whereby the claim can be identified is as follows:

NE corner is about 3750 ft north and 2400 ft west of
monumented SE corner sec 24, T28N, R19W

All done in accordance with the laws of the United States and the laws of Arizona (Section 27-202, A.R.S., as amended by Chapter 177, Laws of 1978).

DATED AND POSTED on the ground the day and year first above written.

Pacific Coast Mines, Inc.

Witnesses:

By CA Butts
Locator

A MC 163583

RECEIVED
B.L.M. AZ STATE OFFICE
APR 15 1982
07:45 A.M.
PHOENIX, ARIZONA

R. 19 W.

R. 18 W.

Plat of the G.B. 82 Lode Claim
Gold Basin Mining District
Mohave County, Arizona
G. S. R. B. & M.

23

26

30

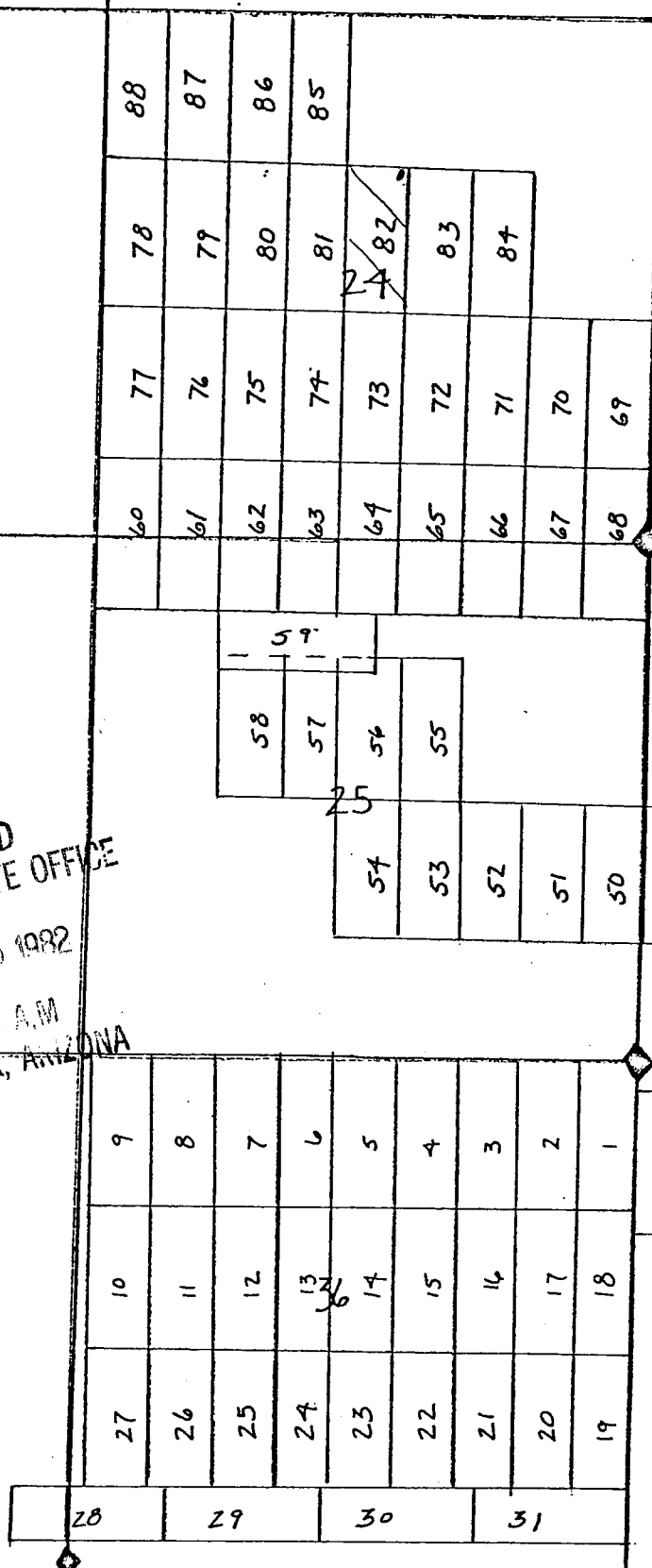
35

31

RECEIVED
B.L.M. AZ STATE OFFICE

APR 15 1982

07:45 A.M.
PHOENIX, ARIZONA



• Discovery post

The surface boundaries of the claim are marked upon the ground as follows: Beginning at a 2x2 POST at a point in a N 45° E direction 10 feet from the location monument (a 2x2 POST at which the location notice is posted) being the NE corner of said claim; from which the SE corner of Section 24 bears S 34° E a distance of 445.2 feet; thence N 600 feet to a 2x2 POST being at the NW corner of said claim; thence S 1500 feet to a 2x2 POST being at the SW corner of said claim; thence E 600 feet to a 2x2 POST being at the SE corner of said claim; thence N 1500 feet to the place of beginning.

INDEXED

PROOFED 82-13552

Recorded at Request of

MAR 22 1982 - 8 00 AM

INDEXED MINES

MICROFILMED

in book

799


of Official Records, Page

396-397

Records of Mohave County, Arizona

By

R. J. Amblester
Deputy Recorder



BOOK 799 PAGE 397

300

NOTICE OF MINING LOCATION
LODE CLAIM

TO ALL WHOM IT MAY CONCERN:

NOTICE IS HEREBY GIVEN that the G.B. 83 lode mining claim has been located by Pacific Coast Mines, Inc. whose address is 3075 Wilshire blvd., Los Angeles, California 90010, on the 19th day of March, 1982.

This claim is 1500 feet long measured along the centerline of the claim and 600 feet wide. This notice is posted on the location monument at the NE corner of the claim and the location monument is in Section 24, Township 28 North, Range 19 West, G & SRB&M, and is 10 feet from the N end and 1490 feet from the S end of this claim.

The general course of this claim is from North to South.

This claim is located in the Gold Basin Mining District, Mohave County, Arizona, and is located in Section(s) 24, T28N, R19W

G&SRB&M. The locality of the claim with reference to some natural object or permanent monument whereby the claim can be identified is as follows:

NE corner is about 3750 ft north and 1800 ft west of monumented SE corner sec 24, T28N, R19W

All done in accordance with the laws of the United States and the laws of Arizona (Section 27-202, A.R.S., as amended by Chapter 177, Laws of 1978).

DATED AND POSTED on the ground the day and year first above written.

Pacific Coast Mines, Inc.

Witnesses:

By CA Butler
Locator

A MC 163584

RECEIVED
B.L.M. AZ STATE OFFICE
APR 15 1982
07:45 A.M.
PHOENIX, ARIZONA

Plat of the G.B. B3 Lode Claim
Gold Basin Mining District
Mohave County, Arizona
G & SR B & M

23

26 RECEIVED
B.L.M. AZ STATE OFFICE
APR 15 1982
07:45 A.M.
PHOENIX, ARIZONA

- Disadvantage post

30

35

31

The surface boundaries of the claim are marked upon the ground as follows: Beginning at a 2x2 POST at a point in a N 45° W direction 10 feet from the location monument (a 2x2 POST at which the location notice is posted) being the NW corner of said claim; from which the SE corner of Section 24 bears 534° E a distance of 4452 feet; thence E 600 feet to a 2x2 POST being at the NE corner of said claim; thence S 1500 feet to a 2x2 POST being at the SE corner of said claim; thence W 600 feet to a 2x2 POST being at the SW corner of said claim; thence N 1500 feet to the place of beginning.

PROOFED

INDEXED MINES
INDEXED
MICROFILMED

Recorded at Request of

MAR 22 1982 -8 00 AM

in book

799


of Official Records, Page

398-399

Records of Mohave County, Arizona

9/15

Deputy Recorder



BOOK 799 PAGE 399

NOTICE OF MINING LOCATION
LODE CLAIM

TO ALL WHOM IT MAY CONCERN:

NOTICE IS HEREBY GIVEN that the G.B. 84 lode mining claim has been located by Pacific Coast Mines, Inc. whose address is 3075 Wilshire Blvd., Los Angeles, California 90010, on the 19th day of March, 1982.

This claim is 1500 feet long measured along the centerline of the claim and 600 feet wide. This notice is posted on the location monument at the NW corner of the claim and the location monument is in Section 24, Township 28 North, Range 19 West, G & SRB&M, and is 10 feet from the N end and 1490 feet from the S end of this claim.

The general course of this claim is from North to South.

This claim is located in the Gold Basin Mining District, Mohave County, Arizona, and is located in Section(s) 24, T28N, R19W

G&SRB&M. The locality of the claim with reference to some natural object or permanent monument whereby the claim can be identified is as follows:

NE corner is about 3750ft north and 1200ft west of monumented SE corner sec 24, T28N, R19W

All done in accordance with the laws of the United States and the laws of Arizona (Section 27-202, A.R.S., as amended by Chapter 177, Laws of 1978).

DATED AND POSTED on the ground the day and year first above written.

Pacific Coast Mines, Inc.

Witnesses:

By CA Butler
Locator

RECEIVED
B.L.M. AZ STATE OFFICE
APR 15 1982
07:45 P.M.
PHOENIX, ARIZONA

R. 19 W.

R. 18 W.

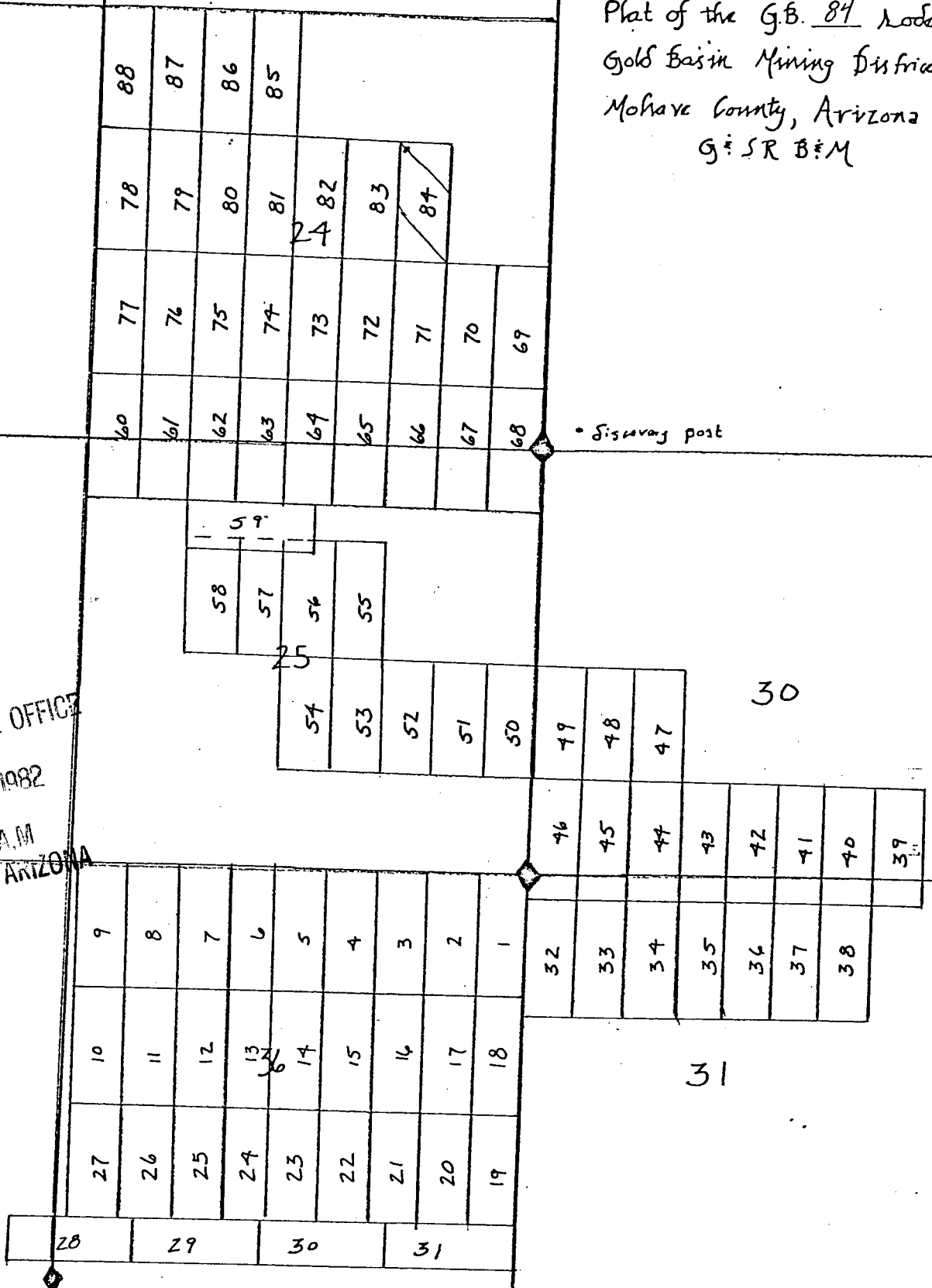
Plat of the G.B. 84 *Node Claim*
 Gold Basin Mining District
 Mohave County, Arizona
 G. S. R. B. M.

23

26

RECEIVED
 B.L.M. AZ STATE OFFICE
 APR 15 1982
 07:45 A.M.
 PHOENIX, ARIZONA

35



The surface boundaries of the claim are marked upon the ground as follows: Beginning at a 2x2 POST at a point in a N 45° W direction 10 feet from the location monument (a 2x2 POST at which the location notice is posted) being the NW corner of said claim; from which the SE corner of Section 24 bears S 27° E a distance of 416 feet; thence E 600 feet to a 2x2 POST being at the NE corner of said claim; thence S 1500 feet to a 2x2 POST being at the SE corner of said claim; thence W 600 feet to a 2x2 POST being at the SW corner of said claim; thence N 1500 feet to the place of beginning.

INDEXED PROOFED

INDEXED MINES

MICROFILMED

Recorded at Request of Ann & Alvin

MAR 22 1982 - 8 00 AM

in book 799 of Official Records, Page 400-401

Records of Mohave County, Arizona

By

Deputy Recorder



NOTICE OF MINING LOCATION
LODE CLAIM

TO ALL WHOM IT MAY CONCERN:

NOTICE IS HEREBY GIVEN that the G.B. 85 lode mining claim has been located by Pacific Coast Mines, Inc. whose address is 3075 Wilshire blvd., Los Angeles, California 90010, on the 19th day of March, 1982.

This claim is 1500 feet long measured along the centerline of the claim and 600 feet wide. This notice is posted on the location monument at the SW corner of the claim and the location monument is in Section 24, Township 28 North, Range 19 West, G & SRB&M, and is 10 feet from the S end and 1490 feet from the N end of this claim.

The general course of this claim is from North to South.

This claim is located in the Gold Basin Mining District, Mohave County, Arizona, and is located in Section(s) 24, T18N, R19W

G&SRB&M. The locality of the claim with reference to some natural object or permanent monument whereby the claim can be identified is as follows:

NE corner is about 5230ft north and 3000ft west of monument SE corner sec 24, T28N, R19W

All done in accordance with the laws of the United States and the laws of Arizona (Section 27-202, A.R.S., as amended by Chapter 177, Laws of 1978).

DATED AND POSTED on the ground the day and year first above written.

Pacific Coast Mines, Inc.

Witnesses:

By CA Butley
Locator

RECEIVED
B.L.M. AZ STATE OFFICE
APR 15 1982
07:45 A.M.
PHOENIX, ARIZONA

R. 19 W.

R. 18 W.

Plat of the G.B. 85 Road Claim
Gold Basin Mining District
Mohave County, Arizona
G & SR B & M

23

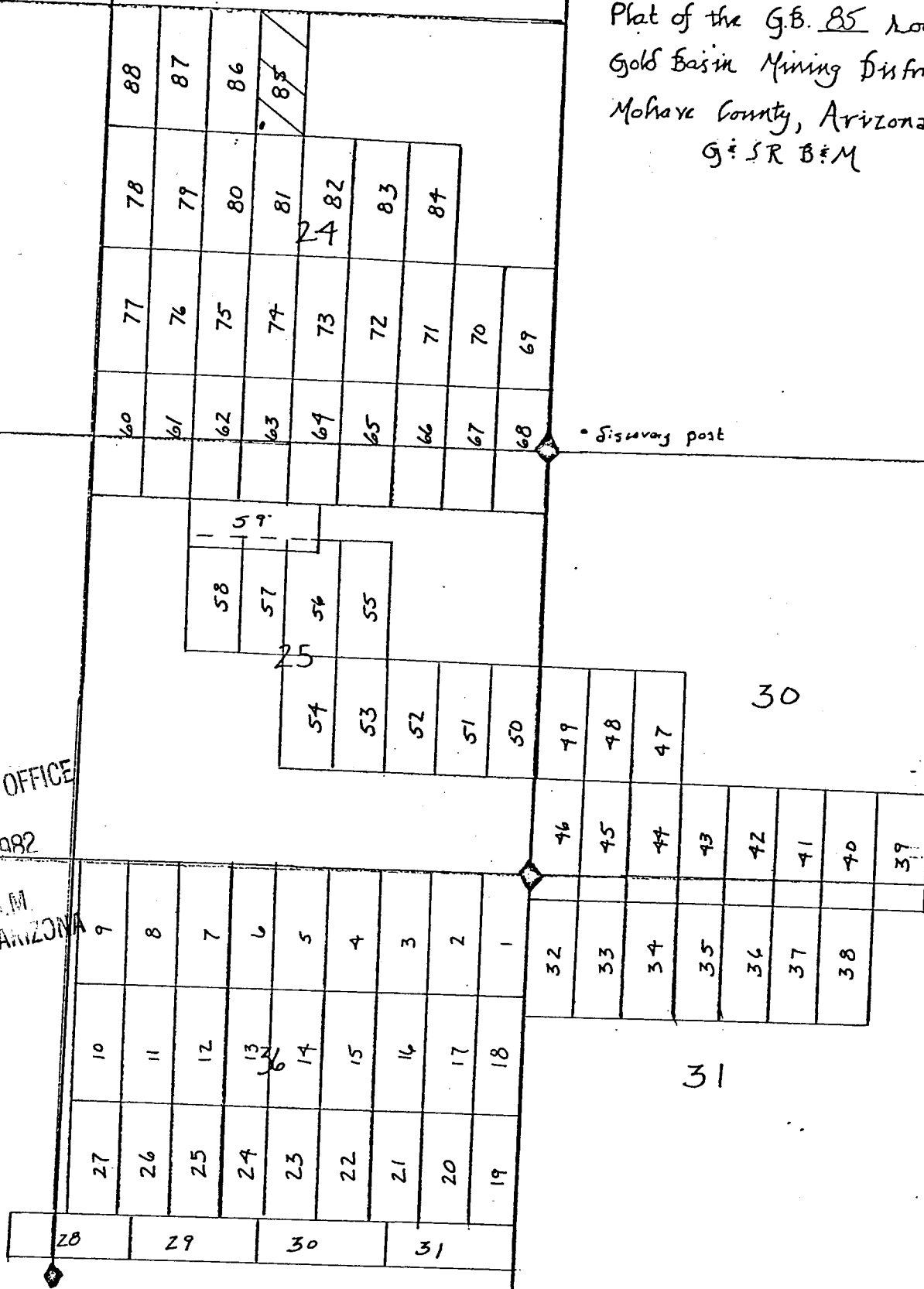
26

RECEIVED
B.L.M. AZ STATE OFFICE

APR 15 1982

07:45 A.M.
PHOENIX, ARIZONA

35



The surface boundaries of the claim are marked upon the ground as follows: Beginning at a 2x2 POST at a point in a 545°W direction 10 feet from the location monument (a 2x2 POST at which the location notice is posted) being the SW corner of said claim; from which the SE corner of Section 24 bears 545°E a distance of 5198 feet; thence N 1500 feet to a 2x2 POST being at the NE corner of said claim; thence E 600 feet to a 2x2 POST being at the NE corner of said claim; thence S 1500 feet to a 2x2 POST being at the SE corner of said claim; thence W 600 feet to the place of beginning.

INDEXED MINES

INDEXED

MICROFILMED

PROOFED 82-13555

Recorded at Request of Count Cherm


MAR 22 1982 - 8 00 AM

in book 799 of Official Records, Page 402-403

Records of Mohave County, Arizona

by Joan McCall

Deputy Recorder



BOOK 799 PAGE 403

NOTICE OF MINING LOCATION
LODE CLAIM

TO ALL WHOM IT MAY CONCERN:

NOTICE IS HEREBY GIVEN that the G.B. 86 lode mining claim has been located by Pacific Coast Mines, Inc. whose address is 3075 Wilshire blvd., Los Angeles, California 90010, on the 19th day of March, 1982.

This claim is 1500 feet long measured along the centerline of the claim and 600 feet wide. This notice is posted on the location monument at the SE corner of the claim and the location monument is in Section 4, Township 28 North, Range 19 West, G & SRB&M, and is 10 feet from the S end and 1490 feet from the N end of this claim.

The general course of this claim is from North to South.

This claim is located in the Gold Basin Mining District, Mohave County, Arizona, and is located in Section(s) 24, T28N, R19W

G&SRB&M. The locality of the claim with reference to some natural object or permanent monument whereby the claim can be identified is as follows:

NE corner is about 5230 ft north and 3600 ft west of
monumented SE corner sec 24, T28N, R19W

All done in accordance with the laws of the United States and the laws of Arizona (Section 27-202, A.R.S., as amended by Chapter 177, Laws of 1978).

DATED AND POSTED on the ground the day and year first above written.

Pacific Coast Mines, Inc.

Witnesses:

By Cl Butler
Locator

RECEIVED
B.L.M. AZ STATE OFFICE
APR 15 1982
07:45 A.M.
PHOENIX, ARIZONA

A MC 163587

R. 19 W.

R. 18 W.

Plat of the G.B. 86 mode claim
Gold Basin Mining District
Mohave County, Arizona
G:SR B:M

23

26 RECEIVED
B.L.M. AZ STATE OFFICE

APR 15 1982

07:45 A.M.
PHOENIX, ARIZONA

Survey post

30

35

31

The surface boundaries of the claim are marked upon the ground as follows: Beginning at a 2x2 POST at a point in a $545^{\circ}E$ direction 10 feet from the location monument (a 2x2 POST at which the location notice is posted) being the SE corner of said claim; from which the SE corner of Section 24 bears $545^{\circ}E$ a distance of 5198 feet; thence N 1500 feet to a 2x2 POST being at the NE corner of said claim; thence W 600 feet to a 2x2 POST being at the NW corner of said claim; thence S 1500 feet to a 2x2 POST being at the SW corner of said claim; thence E 600 feet to the place of beginning.

PROOFED

82-13556

INDEXED

INDEXED MINES

MICROFILMED

Recorded at Request of

MAR 22 1982 - 8 00 AM

in book

799

of Official Records, Page

404-405

Records of Mohave County, Arizona

by

Deputy Recorder

Joan McCall



NOTICE OF MINING LOCATION
LODE CLAIM

TO ALL WHOM IT MAY CONCERN:

NOTICE IS HEREBY GIVEN that the G.B. 87 lode mining claim has been located by Pacific Coast Mines, Inc. whose address is 3075 Wilshire blvd., Los Angeles, California 90010, on the 19th day of March, 1982.

This claim is 1500 feet long measured along the centerline of the claim and 600 feet wide. This notice is posted on the location monument at the SW corner of the claim and the location monument is in Section 24, Township 28 North, Range 19 West, G & SRB&M, and is 10 feet from the S end and 1490 feet from the N end of this claim.

The general course of this claim is from North to South.

This claim is located in the Gold Basin Mining District, Mohave County, Arizona, and is located in Section(s) 24, T28N, R19W

G&SRB&M. The locality of the claim with reference to some natural object or permanent monument whereby the claim can be identified is as follows:

NE corner is about 5230 ft north and 4200 ft west of monumented SE corner sec 24, T28N, R19W

All done in accordance with the laws of the United States and the laws of Arizona (Section 27-202, A.R.S., as amended by Chapter 177, Laws of 1978).

DATED AND POSTED on the ground the day and year first above written.

Pacific Coast Mines, Inc.

Witnesses:

By CA Butler
Locator

RECEIVED
B.L.M. AZ STATE OFFICE
APR 15 1982
07:45 A.M.
PHOENIX, ARIZONA

R. 19 W.

P 18 W.

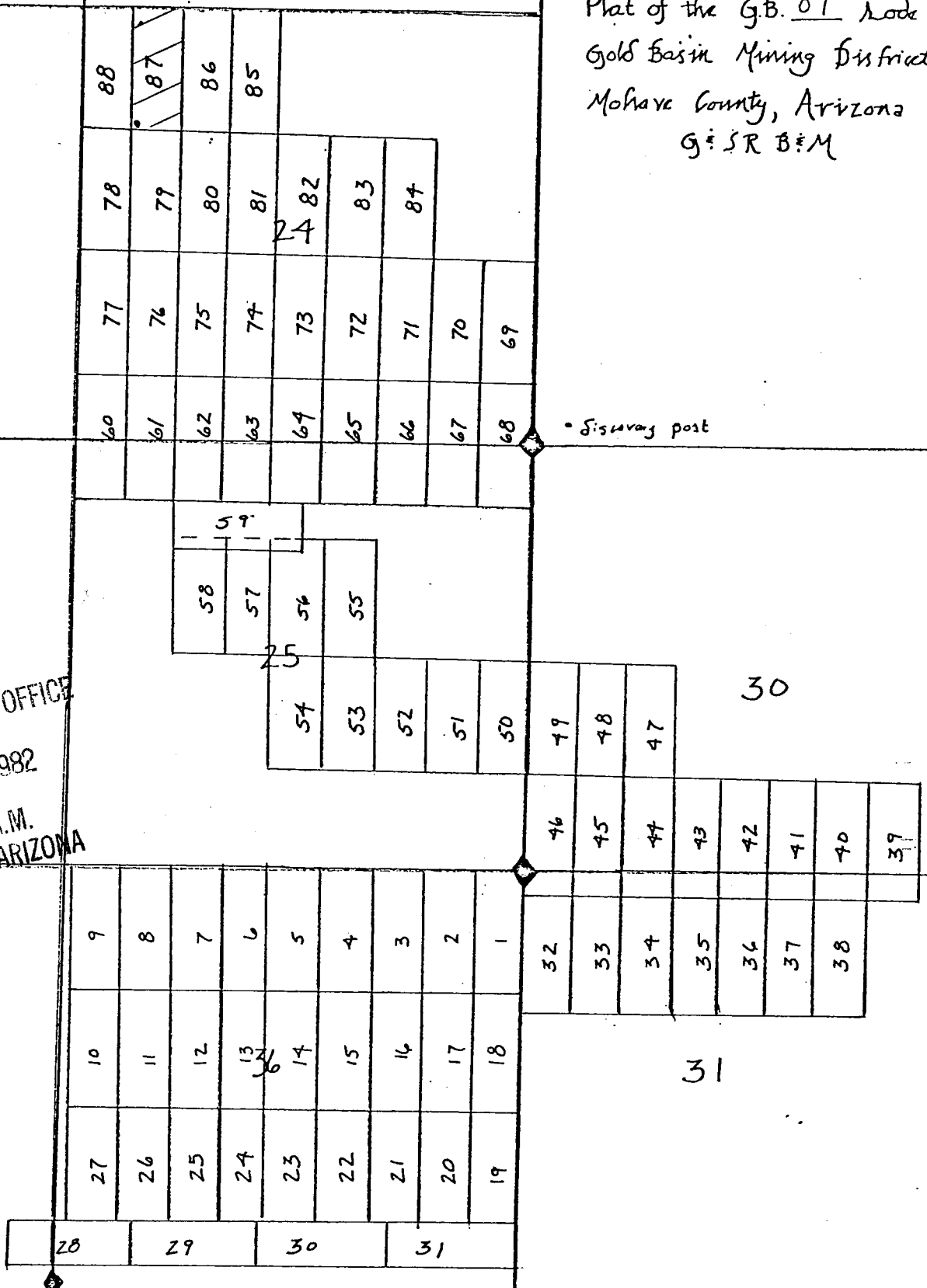
Plat of the G.B. 87 *Node Claim*
 Gold Basin Mining District
 Mohave County, Arizona
 G. S. R. B. M.

23

26

RECEIVED
 B.L.M. AZ STATE OFFICE
 APR 15 1982
 07:45 A.M.
 PHOENIX, ARIZONA

35



The surface boundaries of the claim are marked upon the ground as follows: Beginning at a 2x2 POST at a point in a S 45° W direction 10 feet from the location monument (a 2x2 POST at which the location notice is posted) being the SW corner of said claim; from which the SE corner of Section 24 bears S 50° E a distance of 609 1/2 feet; thence N 1500 feet to a 2x2 POST being at the NN corner of said claim; thence E 600 feet to a 2x2 POST being at the NE corner of said claim; thence S 1500 feet to a 2x2 POST being at the SE corner of said claim; thence W 600 feet to the place of beginning.

INDEXED MINES
 INDEXED
 MICROFILMED

PROOFED

82-13557


Recorded at Request of Ann & Oheim

MAR 22 1982 - 8 00 AM

In book 799of Official Records, Page 406-407

Records of Mohave County, Arizona

J. J. McCall
 Deputy Recorder



BOOK 799 PAGE 407

Zed

NOTICE OF MINING LOCATION
LODE CLAIM

TO ALL WHOM IT MAY CONCERN:

NOTICE IS HEREBY GIVEN that the G.B. 88 lode mining claim has been located by Pacific Coast Mines, Inc. whose address is 3075 Wilshire blvd., Los Angeles, California 90010, on the ~~1944~~ day of March, 1982.

This claim is 1500 feet long measured along the centerline of the claim and 600 feet wide. This notice is posted on the location monument at the SE corner of the claim and the location monument is in Section 24, Township 28 North, Range 19 West, G & SRB&M, and is 10 feet from the S end and 1490 feet from the N end of this claim.

The general course of this claim is from North to South.

This claim is located in the Gold Basin Mining District, Mohave County, Arizona, and is located in Section(s) 24, T28N, R19W

G&SRB&M. The locality of the claim with reference to some natural object or permanent monument whereby the claim can be identified is as follows:

NE corner is about 5230 ft north and 4800 ft west of monumented SE corner sec 24, T28N, R19W

All done in accordance with the laws of the United States and the laws of Arizona (Section 27-202, A.R.S., as amended by Chapter 177, Laws of 1978).

DATED AND POSTED on the ground the day and year first above written.

Pacific Coast Mines, Inc.

Witnesses:

By Cl Burtles Locator

RECEIVED
BLM. AZ STATE OFFICE
APR 15 1982
07:45 A.M.
PHOENIX, ARIZONA

R. 19 27

R. 18 W.

Plat of the G.B. 88 Lode Claim
Gold Basin Mining District
Mohave County, Arizona
G. S. R. B. M.

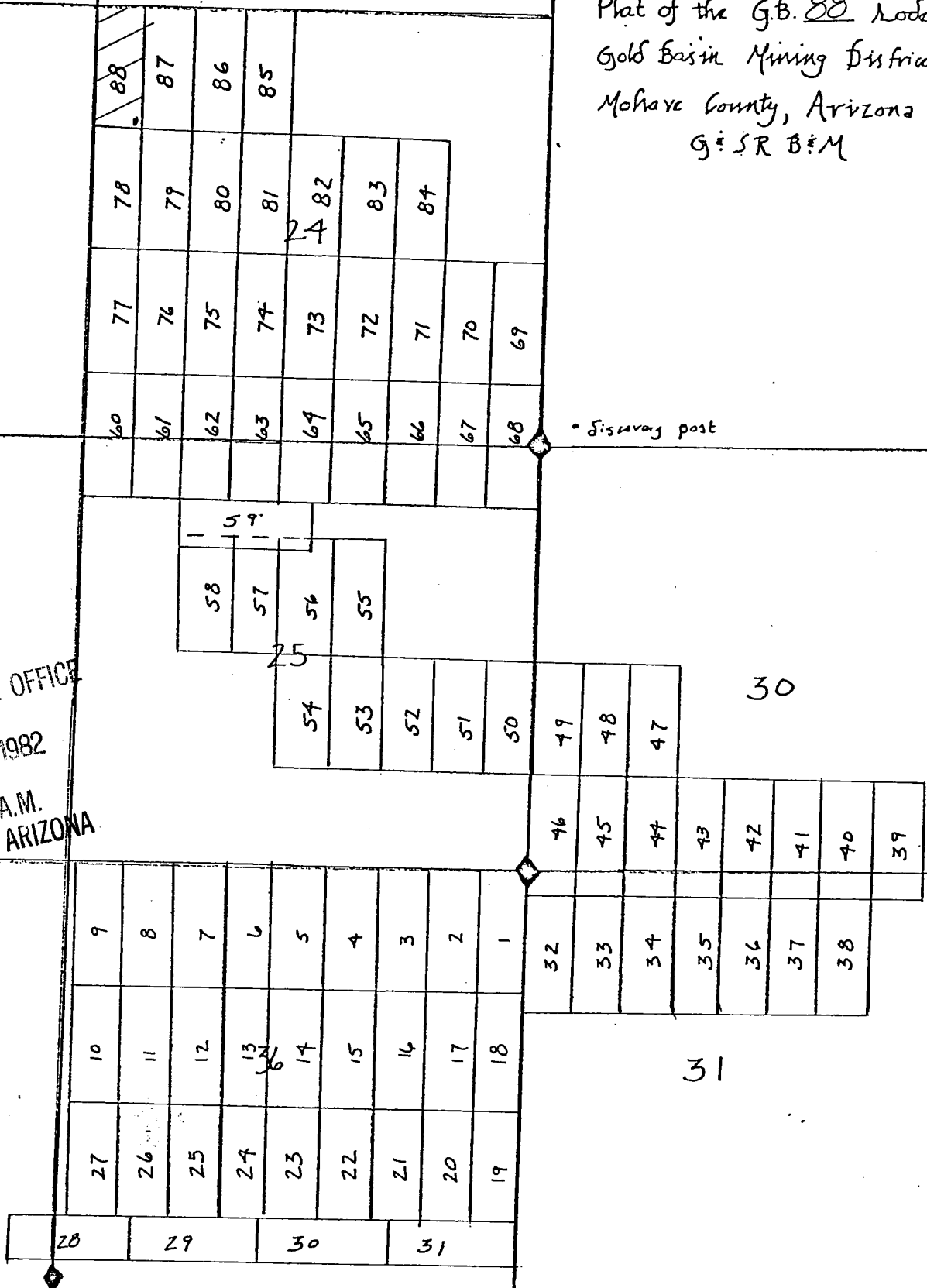
23

26

RECEIVED
B.L.M. AZ STATE OFFICE
APR 15 1982

07:45 A.M.
PHOENIX, ARIZONA

35



The surface boundaries of the claim are marked upon the ground as follows: Beginning at a 2x2 POST at a point in a $S45^{\circ}E$ direction 10 feet from the location monument (a 2x2 POST at which the location notice is posted) being the SE corner of said claim; from which the SE corner of Section 24 bears $S50^{\circ}E$ a distance of 609 feet; thence N 1500 feet to a 2x2 POST being at the NE corner of said claim; thence W 600 feet to a 2x2 POST being at the NW corner of said claim; thence S 1500 feet to a 2x2 POST being at the SW corner of said claim; thence E 600 feet to the place of beginning.

82-13558

INDEXED
INDEXED MINES

PROOFED

Recorded at Request of Corn & Ahern
MAR 22 1982 - 8 00 AM


MICROFILMED

in book 799 of Official Records, Page 408-409

Records of Mohave County, Arizona

BOOK 799 PAGE 409

Deputy Recorder



320

NOTICE OF MINING LOCATION
LODE CLAIM

TO ALL WHOM IT MAY CONCERN:

NOTICE, IS HEREBY GIVEN that the G.B. 89 lode mining claim has been located by Pacific Coast Mines, Inc. whose address is 3075 Wilshire blvd., Los Angeles, California 90010, on the 21st day of March, 1982.

This claim is 1500 feet long measured along the centerline of the claim and 600 feet wide. This notice is posted on the location monument at the SW corner of the claim and the location monument is in Section 30, Township 28 North, Range 18 West, G & SRB&M, and is 350 feet from the S end and 1150 feet from the N end of this claim.

The general course of this claim is from North to South

This claim is located in the Gold Basin Mining District, Mohave County, Arizona, and is located in Section(s) SE 1/4 SE 1/4 Sec 30 and NE 1/4 NE 1/4 Sec 31 T. 28 N., R. 18 W.

G&SRB&M. The locality of the claim with reference to some natural object or permanent monument whereby the claim can be identified is as follows:

Location Monument lies 400 feet West and 50 feet North of the Southeast Corner of Section 30, T. 28 N., R. 18 W.

All done in accordance with the laws of the United States and the laws of Arizona (Section 27-202, A.R.S., as amended by Chapter 177, Laws of 1978).

DATED AND POSTED on the ground the day and year first above written.

Pacific Coast Mines, Inc.

Witnesses:

By Richard A. Shern
Agent Locator

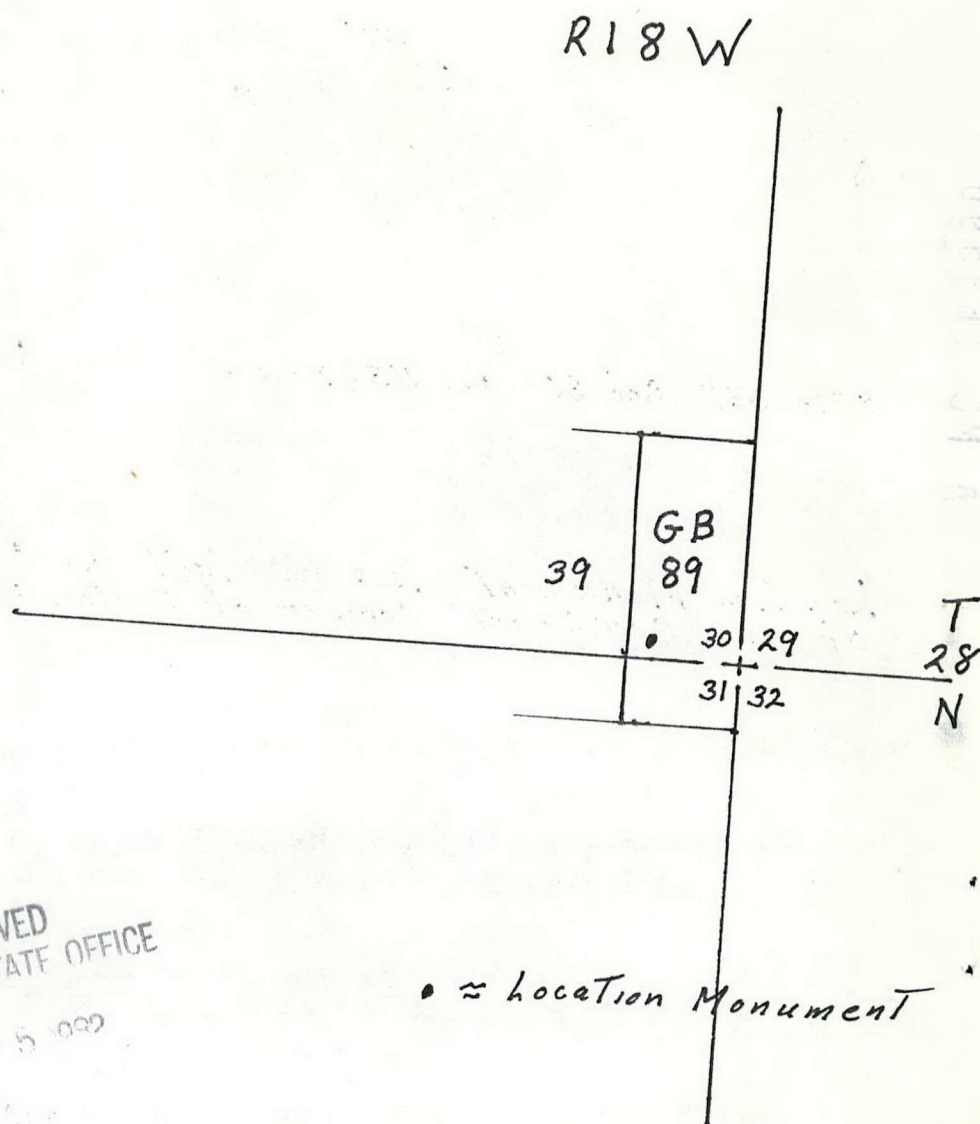
A MC 163590

RECEIVED
B.L.M. AZ STATE OFFICE

APR 15 1982

07:45 A.M.
PHOENIX, ARIZONA

Plat of the GB89 lode claim
Gold Basin Mining District
Mohave County, Arizona



RECEIVED
B.L.M. AZ STATE OFFICE

APR 15 1992

PHOTO X. 2. 2. 1. 1

• = Location Monument

1" = 2000'

The surface boundaries of the claim are marked upon the ground as follows: Beginning at a 2x2 post at a point in a S 80° W direction 350 feet from the location monument, a 2x2 post at which this notice is posted, being the S.W. corner of said claim, from which the South east corner of Section 30, T28N R18W bears N63°E 740 feet; Thence East 600 feet to a 2x2 post being at the S.E. corner of said claim, Thence North 1500 feet to a 2x2 post being at the N.E. corner of said claim Thence West 600 feet to a 2x2 post being the N.W. corner of said claim, Thence South 1500 feet to the place of beginning.

INDEXED

PROOFED

INDEXED MINES

MICROFILMED

82-13559

FEE NO. _____

RECORDED AT REQUEST OF _____

Opin & Ahem

DATE MAR 22 1982 -8 00 AM

IN BOOK 799 of OFFICIAL RECORDS,

PAGE (S) 410-412

RECORDS OF MOHAVE COUNTY, ARIZONA.

RETURN:

BOOK 799 PAGE 412



JOAN McCALL, RECORDER

by

\$

Welpaue
300